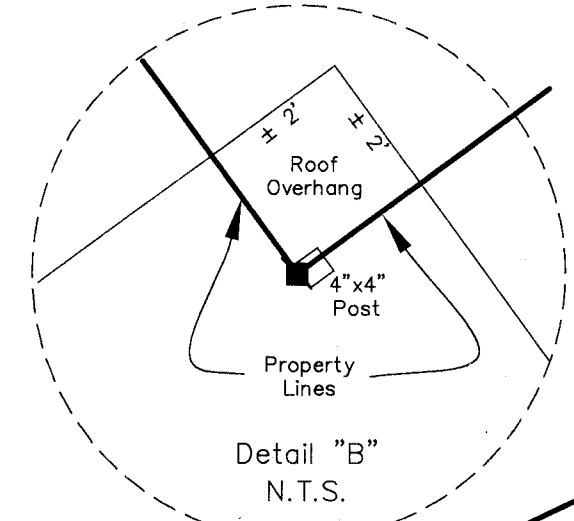
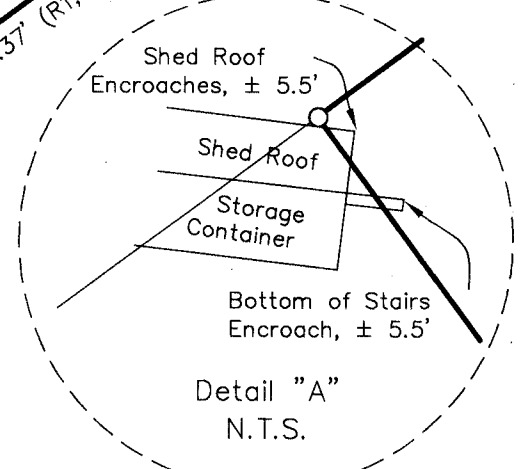
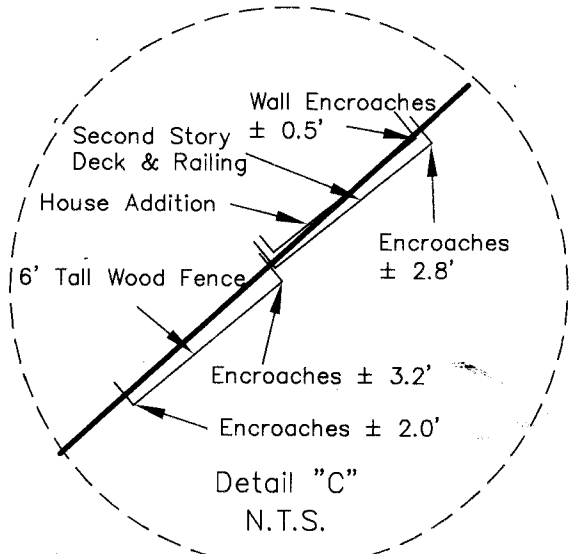



**Basis of Bearings**

The Basis of Bearings of this map is the southeast sideline of Curren Tract, as found monumented, shown as N47°49'34"E on the map filed in Book 2 of Parcel Maps at Page 128, Plumas County records.



**SURVEYOR'S STATEMENT**


This map correctly represents a survey made by me or under my direction in conformance with the requirements of the Professional Land Surveyors' Act at the request of Patricia Evans in April, 2022.



*Steven A. Alfred*  
 Steven A. Alfred LS 8463  
 License Exp. 12-31-22

**COUNTY SURVEYOR'S STATEMENT**

This map has been examined in accordance with Section 8766 of the Professional Land Surveyors' Act this 30th day of November, 2022.



*R. Tom Hunter*  
 R. Tom Hunter RCE 30515  
 PLUMAS COUNTY SURVEYOR  
 License Expiration Date 3/31/24

**RECORDER'S STATEMENT**

Filed this 30th day of November, 2022 at 1:22 p.m. in Book 16 of Record of Surveys, at page 106, at the request of the County Surveyor.

Fee: \$ 83.00  
 Document No. 2022-0006592 By: *Julie Hayward*  
 Marcy DeMartile  
 County Recorder  
 Deputy

**LEGEND**

- FOUND or SET Point as Noted
- FOUND 3/4" I.P. Untagged per (R1, R2, R4)
- FOUND 1/2" Rebar w/ Plastic Cap as Noted
- SET 1/2" Rebar w/ Aluminum Cap LS 8463
- SET 1/2" Rebar w/ Plastic Cap LS. 8463

- (R1) RECORD per 2 PM 128
- (R2) RECORD per 2 PM 33
- (R3) RECORD per C.R. No. 221
- (R4) RECORD per 3 M 93
- (R5) RECORD per 388 OR 7
- (R6) RECORD per 6 PM 106
- (R7) RECORD per 1 M 32
- (R8) RECORD per 7 RS 77
- (R9) RECORD per 3 RS 67
- (R10) RECORD per 3 RS 30
- (R11) RECORD per 1 PM 43
- (R12) RECORD per 5 M 86

- (M) Or No Reference Shown are Measured Data
- (c) Calculated from Record Indicated


**RECORD OF SURVEY**  
 for  
 Patricia Evans

Merged Parcels 1 & 2, Document 2021-0008464  
 A portion of Sections 7 & 18  
 Township 24 North, Range 10 East, M.D.B.&M.  
 Plumas County ~ California  
 Scale 1" = 100' May, 2022

Steven A. Alfred LS 8463  
 PROFESSIONAL LAND SURVEYOR  
 2656 Clear Creek Road  
 Quincy, CA 95971  
 (530) 826-4587

**SURVEYOR'S NOTES:**

1. Adjoining surveys are reported to be based on California Coordinate System, Zone 1, NAD 1927.
2. After diligent search, no monuments shown as set per 2 PM 128 were recovered during the course of this survey. Therefore, this survey establishes the property lines of Parcel 2 & 3, 2 PM 128, at record Bearings and Distances as shown on said map.
3. The purpose of this survey is to monument the exterior boundary of Merged Parcels 1 & 2, Document 2021-0008464, Plumas County records.
4. The distance shown on (R2) was corrected from 75.48' to 105.48' per (R5) but was not correctly shown on (R1). The record and measured distances shown hereon are calculated per the (R5) corrected distance.



*16RS106*