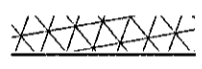



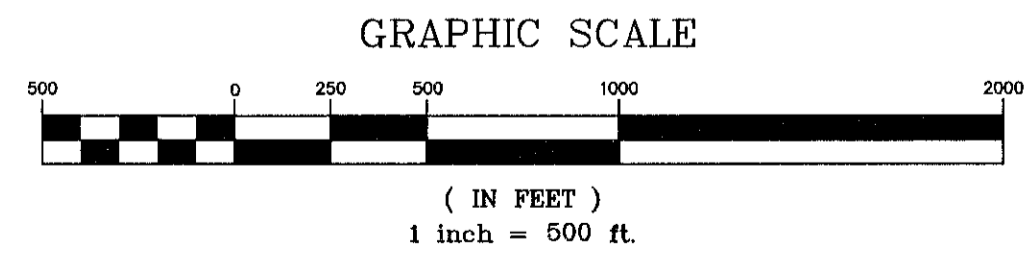



- LEGEND**
-  INDICATES U.S.D.A. FOREST SERVICE AND WILD & SCENIC RIVER BOUNDARY
 -  INDICATES U.S.D.A. FOREST SERVICE BOUNDARY
 -  INDICATES WILD & SCENIC RIVER BOUNDARY
 -  INDICATES MONUMENT NO. DESCRIBED IN MONUMENT DESCRIPTIONS SHEETS 9 THROUGH 13.



SEE SHEET 4

RECORD OF SURVEY
 FOR
 U.S.D.A. FOREST SERVICE
 SECTIONS 30, 31 AND 32, T.23 N., R.12 E., M.D.M.
 SECTIONS 5, 6, 7, 8, 9, 18 AND 19, T.22 N., R.12 E., M.D.M.
 SECTIONS 1 AND 12, T.22 N., R.11 E., M.D.M.
 PLUMAS COUNTY ~ CALIFORNIA

16 RS 42