

LEGEND


- FOUND MONUMENT AS NOTED, SEE SHEET 3 FOR MONUMENT DESCRIPTIONS
- SET 5/8" REBAR & 1-1/2" ALUMINUM CAP, STAMPED "L.S. 8925" OR AS NOTED
- SFNF SEARCHED FOR, NOT FD., NOTHING SET
- (M) MEASURED
- (MOD) MODIFIED COURSE
- (R1) 9 RS 59-61
- (R2) 9 RS 90-94
- (R3) 11 RS 146
- (R4) GLO FIELD NOTES VOL. 292 BK. 20, PG 22-38
- (R5) 424 OR 519
- (R6) 283 OR 144
- (R7) 5 RS 80
- (R8) GLO FIELD NOTES VOL. 303 BK. 7
- (R9) GLO MAP 411782 T24N. R14E. MD.
- (R10) GLO FIELD NOTES VOL. 292 BK. 21
- (R11) RECORDED INST. NO. 2013-0008899

NOTE
SEE SHEET TWO FOR GEODETIC CONTROL DIAGRAM

SURVEYOR'S STATEMENT

THIS MAP CORRECTLY REPRESENTS A SURVEY MADE BY ME OR UNDER MY DIRECTION IN CONFORMANCE WITH THE REQUIREMENTS OF THE PROFESSIONAL LAND SURVEYOR'S ACT AT THE REQUEST OF THE NATURAL RESOURCES CONSERVATION SERVICES IN OCTOBER 2012 AND JANUARY 2014.


Daniel C. Held
 DANIEL C. HELT L.S. 8925
 JANUARY 17, 2018
 DATE



COUNTY SURVEYOR'S STATEMENT

THIS MAP HAS BEEN EXAMINED IN ACCORDANCE WITH SECTION 8766 OF THE PROFESSIONAL LAND SURVEYORS' ACT THIS 5TH DAY OF Feb, 2018.

R. Tom Hunter
 R. TOM HUNTER R.C.E. 30515
 COUNTY SURVEYOR



RECORDER'S STATEMENT

FILED THIS 7th DAY OF February, 2018, AT 10:12 A.M. IN BOOK 76 OF RECORD OF SURVEYS AT PAGE 22-24, AT THE REQUEST OF NATURAL RESOURCES CONSERVATION SERVICES.

DOCUMENT NO. 2018-000562
 FEE: 87.00

Kathy Williams
 KATHY WILLIAMS
 COUNTY RECORDER

REASON FOR FILING

THIS MAP DEPICTS A SURVEY PERFORMED TO MARK THE BOUNDARY AND ESTABLISH THE AREA OF A CONSERVATION EASEMENT FOR THE NATIONAL RESOURCE CONSERVATION SERVICE. IT IS BEING FILED PURSUANT TO THE PROFESSIONAL LAND SURVEYORS ACT, ARTICLE 5, 8762 b1, b4 AND b5.

BASIS OF BEARINGS

BEARINGS AND DISTANCES ARE BASED ON THE CALIFORNIA COORDINATE SYSTEM OF 1983 (2002), ZONE 1 DEFINED BY A LINE BETWEEN FHWA POINT NO. 3166 AND FHWA POINT NO 3177 HAVING A BEARING OF NORTH 21°09'32" EAST. DIVIDE DISTANCES BY 0.99975809 TO OBTAIN GROUND LEVEL DISTANCES. COORDINATE VALUES SHOWN HEREON ARE CALIFORNIA GEODETIC COORDINATES OF 1983 (2002).

AMENDMENT TO RECORD OF SURVEY BOOK 15, SHEET 142

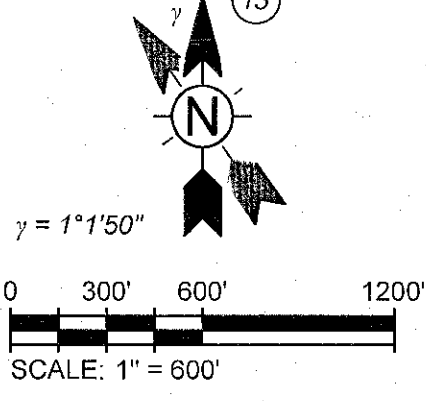
WETLAND RESERVE PROGRAM EASEMENT
 NO. 66-9104-2-536 PER WARRANTY EASEMENT DEED
 RECORDED DECEMBER 12, 2013 AS INST. NO. 2013-0008899

BEING A PORTION OF SECTIONS 7, 8, 9, 10, 15, 16, 17, AND 18, TOWNSHIP 24 NORTH, RANGE 14 EAST, M.D.B. & M., IN THE COUNTY OF PLUMAS, STATE OF CALIFORNIA

SHEET 1 OF 3
 SURVEYED OCTOBER 2012



www.tetrattech.com
 711 Tank Farm Road, Suite 110
 San Luis Obispo, CA 93401
 (805) 542-9052



SURVEYOR'S NOTE:

THIS AMENDED MAP REFLECTS CHANGES ON THE NORTH BOUNDARY LINE WITHIN THE NORTH 1/2 OF THE NORTH 1/2 OF SECTION 9 T24N, R14E, M.D.B. & M.

16 RS 22