

SURVEYOR'S STATEMENT

THIS MAP CORRECTLY REPRESENTS A SURVEY MADE BY ME OR UNDER MY DIRECTION IN CONFORMANCE WITH THE REQUIREMENTS OF THE PROFESSIONAL LAND SURVEYOR'S ACT AT THE REQUEST OF ERIC JOA IN OCTOBER, 2020.


Vernon H. Templeton 2/11/21
 VERNON H. TEMPLETON, L.S. 4647



COUNTY SURVEYOR'S STATEMENT

THIS MAP HAS BEEN EXAMINED IN ACCORDANCE WITH SECTION 8766 OF THE PROFESSIONAL LAND SURVEYOR'S ACT THIS 25 DAY OF 2021, 20__.

Robert Thomas Hunter
 ROBERT THOMAS HUNTER R.C.E. 30515, PLUMAS COUNTY SURVEYOR
 EXP. 03/31/2022



RECORDER'S STATEMENT

FILED THIS 15 DAY OF March, 2021 AT 9:31a M, IN BOOK 16 OF RECORD OF SURVEYS, AT PAGE 72, AT THE REQUEST OF THE PLUMAS COUNTY SURVEYOR.
 FEE: \$ 230 DOCUMENT NO. 2021-0001463

Sue Williams / Deputy
 KATHLEEN WILLIAMS, PLUMAS COUNTY RECORDER

THE PURPOSE OF THIS SURVEY IS TO SET THE WESTERLY PROPERTY CORNERS PER LLA NO. 2006-0010679.
 THE BASIS OF BEARING IS THE SOUTH LINE OF LOT 143 PER LAKE ALMANOR FOREST 4 M 149

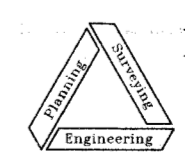
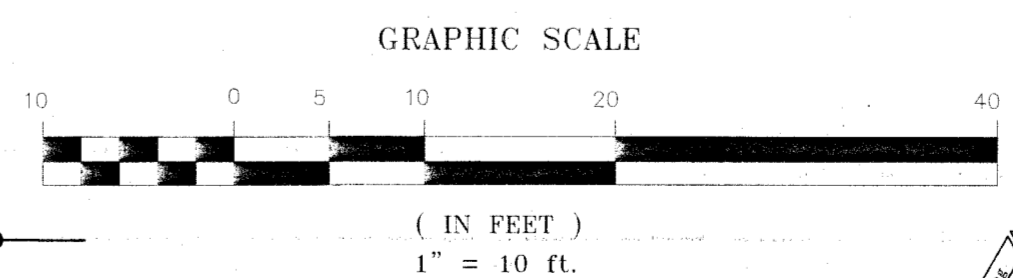
LEGEND

- () RECORD PER LAKE ALMANOR FOREST 4 M 149
- FOUND 5/8" REBAR STAMPED LS 3563 PER LAKE ALMANOR FOREST 4 M 149
- SET 1/2" REBAR W/ CAP STAMPED LS 4647

RS # _____
RECORD OF SURVEY FOR ERIC JOA

POR. SEC. 7, T.28N., R.7E., M.D.B.&M.
 LAKE ALMANOR FOREST, LOT 143
 PLUMAS COUNTY, CALIFORNIA

SCALE : 1" = 10'



NST Engineering, Inc.
 1495 Riverside Drive
 Susanville, CA 96130
 (530) 257-5173

16 RS 78