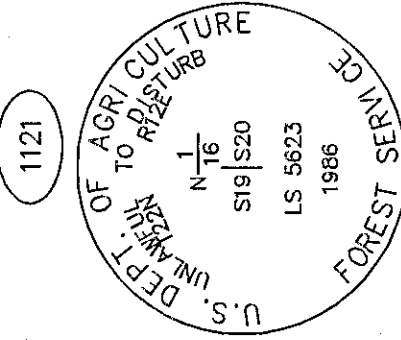


MONUMENT DESCRIPTIONS


FOUND 3/4" IRON PIPE WITH 2 1/2" BRASS CAP PER RECORD OF SURVEY, 2 RS 77, PLUMAS COUNTY, IN CONCRETE AND ROCK MOUND. ACCEPTED AS THE QUARTER SECTION CORNER COMMON TO SECTIONS 17 AND 18, TOWNSHIP 22 NORTH, RANGE 12 EAST, MOUNT DIABLO MERIDIAN. CORNER LIES ON FLAT GROUND IN HEAVY MANZANITA, PINE, FIR AND CEDAR. MONUMENT IS IN EXCELLENT CONDITION, CLEARED HEAVY BRUSH FROM AROUND MONUMENT. ADDED ROCKS TO MOUND (3" DIAMETER, 8" HEIGHT). SET POST WITH FOREST SERVICE 54-2 BOUNDARY SIGN AND FOREST SERVICE 54-9 MONUMENT SIGN 2 FEET SOUTHWESTERLY. FOUND EXISTING BEARING TREES, SET MAG SPIKES FOR BEARINGS AND DISTANCES, ADDED NEW FOREST SERVICE 54-3 BEARING TREE SIGNS AND FOREST SERVICE 54-9 MONUMENT SIGNS ON BACK OF TREES. PAINTED BLAZES AND 6" RING, 6" ABOVE GROUND, CLEARED HEAVY BRUSH FROM MONUMENT TO BEARING TREES.

1119BT SE S48°32'E - 79.8' 21" PONDEROSA PINE
1119BT SW1 S72°15'W - 50.7' 38" PONDEROSA PINE
1119BT SW2 S63°31'E - 53.2' 32" PONDEROSA PINE




FOUND 2 1/2" ALUMINUM PIPE WITH 3 1/4" ALUMINUM CAP DOWN 6" PER RECORD OF SURVEY, 8 RS 102, PLUMAS COUNTY, IN ROCK MOUND (3" DIAMETER, 8" HEIGHT). ACCEPTED AS THE NORTH SIXTEENTH SECTION CORNER COMMON TO SECTIONS 19 AND 20, TOWNSHIP 22 NORTH, RANGE 12 EAST, MOUNT DIABLO MERIDIAN. CORNER LIES ON FLAT GROUND IN DENSE FIR AND CEDAR. MONUMENT IS IN EXCELLENT CONDITION, CLEARED ROCK MOUND AND PAINTED RED. SET POST WITH FOREST SERVICE 54-2 BOUNDARY SIGN AND FOREST SERVICE 54-9 MONUMENT SIGN 2 FEET NORTHWESTERLY. FOUND EXISTING BEARING TREES, SET MAG SPIKES FOR BEARINGS AND DISTANCES, ADDED NEW FOREST SERVICE 54-3 BEARING TREE SIGNS AND FOREST SERVICE 54-9 MONUMENT SIGNS ON BACK OF TREES. PAINTED BLAZES AND 6" RINGS, 6" ABOVE GROUND.

1121BT NE N73°43'E - 11.0' 12" CEDAR PINE
1121BT SW S51°23'W - 13.2' 17" DOUGLAS FIR



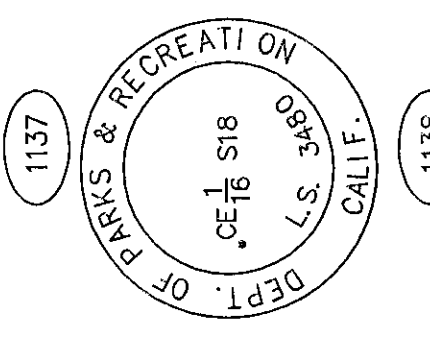
FOUND 2 1/2" ALUMINUM PIPE WITH 3 1/4" ALUMINUM CAP "DIG IN" MONUMENT UP 0.4" PER RECORD OF SURVEY, 8 RS 102, PLUMAS COUNTY, IN ROCK MOUND (3" DIAMETER, 8" HEIGHT). ACCEPTED AS THE EAST 1/16 SECTION CORNER COMMON TO SECTIONS 19 AND 20, TOWNSHIP 22 NORTH, RANGE 12 EAST, MOUNT DIABLO MERIDIAN. CORNER LIES GENTLY EASTERLY FACING SLOPE IN DENSE FIR, PINE AND CEDAR. MONUMENT IS IN EXCELLENT CONDITION, REBUILT ROCK MOUND AND PAINTED ROCKS RED. SET POST WITH FOREST SERVICE 54-2 BOUNDARY SIGN AND FOREST SERVICE 54-9 MONUMENT SIGN 2 FEET WESTERLY. FOUND EXISTING BEARING TREES, SET MAG SPIKES FOR BEARINGS AND DISTANCES, ADDED NEW FOREST SERVICE 54-3 BEARING TREE SIGNS AND FOREST SERVICE 54-9 MONUMENT SIGNS ON BACK OF TREES. PAINTED BLAZES AND 6" RINGS, 6" ABOVE GROUND.

1124BT NE N67°20'E - 11.8' 15" WHITE FIR
1124BT SW S09°43'W - 07.9' 14" WHITE FIR



FOUND 5/8" ALUMINUM ROD WITH 3 1/4" ALUMINUM CAP PER RECORD OF SURVEY, 8 RS 102, PLUMAS COUNTY, IN ROCK MOUND (3" DIAMETER, 8" IN HEIGHT). ACCEPTED AS THE NORTHEAST 1/16TH CORNER OF SECTION 19, TOWNSHIP 22 NORTH, RANGE 12 EAST, MOUNT DIABLO MERIDIAN. CORNER LIES ON AN EASTERLY FACING SLOPE IN DENSE HEAVY MANZANITA WITH REPLANTED PINE AND SOME FIR. MONUMENT IS IN EXCELLENT CONDITION, REBUILT ROCK MOUND AND PAINTED RED. SET POST WITH FOREST SERVICE 54-2 BOUNDARY SIGN AND FOREST SERVICE 54-9 MONUMENT SIGN 1.5 FEET NORTHWESTERLY OF MONUMENT. FOUND EXISTING BEARING TREES, SET MAG SPIKES FOR BEARINGS AND DISTANCES, ADDED NEW FOREST SERVICE 54-3 BEARING TREE SIGNS AND FOREST SERVICE 54-9 MONUMENT SIGNS ON BACK OF TREES. PAINTED BLAZES AND 6" RINGS, 6" ABOVE GROUND. CLEARED HEAVY BRUSH FROM MONUMENT TO THE BEARING TREES.

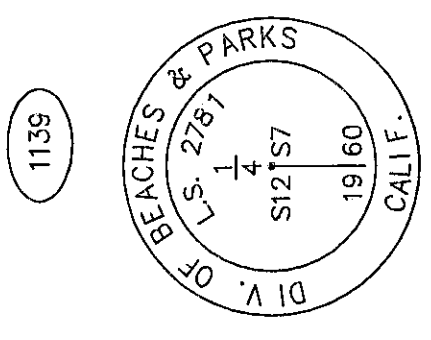
1132BT SE S45°15'E - 97.6' 24" WHITE FIR
1132BT SW S22°50'W - 127.3' 28" JEFFREY PINE



FOUND 3/4" IRON PIPE WITH 2 1/2" BRASS CAP UP 0.2 FEET PER RECORD OF SURVEY, 6 RS 7, PLUMAS COUNTY, AND "T-BAR" POST. ACCEPTED AS THE CENTER EAST 1/16 CORNER OF SECTION 18, TOWNSHIP 22 NORTH, RANGE 12 EAST, MOUNT DIABLO MERIDIAN. CORNER LIES ON FLAT GROUND IN MANZANITA, FIR AND PINE. MONUMENT IS IN EXCELLENT CONDITION, LEFT AS IS. SET POST WITH FOREST SERVICE 54-2 BOUNDARY SIGN AND FOREST SERVICE 54-9 MONUMENT SIGN 0.5 FEET SOUTHERLY OF MONUMENT. NO EXISTING BEARING TREES FOUND OR MADE.

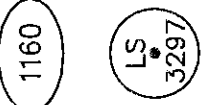
FOUND 3/4" IRON PIPE WITH 2 1/2" BRASS CAP UP 0.4 FEET PER RECORD OF SURVEY, 6 RS 7, PLUMAS COUNTY, IN SMALL ROCK MOUND WITH "T-BAR" POST 1 FOOT NORTHERLY OF MONUMENT. ACCEPTED AS THE CENTER 1/4 CORNER OF SECTION 18, TOWNSHIP 22 NORTH, RANGE 12 EAST, MOUNT DIABLO MERIDIAN. CORNER LIES ON AN EASTERLY FACING SLOPE IN DENSE HEAVY MANZANITA. MONUMENT IS IN EXCELLENT CONDITION, ADDED TO ROCK MOUND (2" DIAMETER, 6" IN HEIGHT) AND PAINTED RED. SET POST WITH FOREST SERVICE 54-2 BOUNDARY SIGN AND FOREST SERVICE 54-9 MONUMENT SIGN 2 FEET SOUTHEASTERLY OF MONUMENT. NO EXISTING BEARING TREES FOUND. MADE BEARING TREE, BASE BLAZED AND SCRIBED "C1/4 S18 BT". SET MAG SPIKE FOR BEARING AND DISTANCE, ETCHED 6" RING, 6" ABOVE GROUND, PAINTED BLAZE AND 6" RING AND ADDED FOREST SERVICE 54-3 BEARING TREE SIGN AND FOREST SERVICE 54-9 MONUMENT SIGN ON BACK OF TREE. MADE BEARING OBJECT, CHISELED A 4" "X" INTO THE EASTERLY FACE OF A 3'X3'X3" GRANITE BOULDER. PAINTED A 6" SQUARE SOLID RED BOX ON "X".

113880 NW N50°13'W - 14.0' 3'X3'X3" GRANITE BOULDER CHISELED 4" "X"
1121BT SW S01°09'W - 86.1' 12" JEFFREY PINE SCRIBED "C1/4 S18 BT"



FOUND 3/4" IRON PIPE WITH 2 1/2" BRASS CAP UP 0.3" PER RECORD OF SURVEY, 2 RS 77, PLUMAS COUNTY, IN CONCRETE AND ROCK MOUND. ACCEPTED AS THE QUARTER SECTION CORNER COMMON TO SECTION 12, TOWNSHIP 22 NORTH, RANGE 11 EAST AND SECTION 7, TOWNSHIP 22 NORTH, RANGE 12 EAST, MOUNT DIABLO MERIDIAN. CORNER LIES ON AND NEAR THE TOP OF A VERY STEEP NORTHERLY FACING SLOPE ON SOUTH SIDE OF A DEEP Ravine IN CEDAR, PINE AN FIR. MONUMENT IS IN EXCELLENT CONDITION, ADDED TO ROCKS MOUND (3" DIAMETER, 8" HEIGHT) AND PAINTED RED. SET POST WITH FOREST SERVICE 54-2 BOUNDARY SIGN AND FOREST SERVICE 54-9 MONUMENT SIGN 2 FEET NORTHERLY. FOUND EXISTING BEARING TREES, SET MAG SPIKES FOR BEARINGS AND DISTANCES, ADDED NEW FOREST SERVICE 54-3 BEARING TREE SIGNS AND FOREST SERVICE 54-9 MONUMENT SIGNS ON BACK OF TREES. PAINTED BLAZES AND 6" RING, 6" ABOVE GROUND.

11398T NW N21°38'W - 30.3' 26" CEDAR PINE
11398T SE S60°25'E - 27.9' 26" SUGAR PINE



FOUND 3/4" IRON PIPE WITH TACK AND TAG "LS 3297" UP 0.2 PER RECORD OF SURVEY, 4 RS 2, PLUMAS COUNTY. ACCEPTED AS THE NORTH EAST 1/16 CORNER OF SECTION 12, TOWNSHIP 22 NORTH, RANGE 11 EAST, MOUNT DIABLO MERIDIAN. CORNER LIES ON FLAT GROUND, APPROXIMATELY ±70 FEET EASTERLY OF A DIRT ROAD IN HEAVY CEDAR, PINE AND FIR. MONUMENT IS IN EXCELLENT CONDITION, LEFT AS IS. SET POST WITH FOREST SERVICE 54-2 BOUNDARY SIGN AND FOREST SERVICE 54-9 MONUMENT SIGN 2.0 FEET NORTHEASTERLY OF MONUMENT. NO EXISTING BEARING TREES FOUND.

SURVEYOR'S NOTE:
ALL BEARING TREE AND REFERENCE MONUMENTS SHOWN IN THESE MONUMENT DESCRIPTIONS ARE TRUE NORTH BEARINGS.
TO CONVERT TO GRID BEARINGS ROTATE TRUE BEARINGS CLOCKWISE 0°52'23".

BY JOHNSON - FRANK & ASSOC., INC.

SECTIONS 1 AND 12, T.22 N., R.11 E., M.D.M., SECTIONS 5, 6, 7, 8, 9, 18, AND 19, T.22 N., R.12 E., M.D.M. PLUMAS COUNTY CALIFORNIA

MAY-SEPTEMBER, 2018

SHEET 10 OF 13

MONUMENT DESCRIPTIONS

FOUND 1" IRON PIPE WITH 2 1/2" BRASS CAP UP 0.4" PER RECORD OF SURVEY, 2 RS 77, PLUMAS COUNTY, IN ROCK MOUND. ACCEPTED AS THE SECTION CORNER COMMON TO SECTIONS 1 AND 12, TOWNSHIP 22 NORTH, RANGE 11 EAST AND SECTIONS 6 AND 7, TOWNSHIP 22 NORTH, RANGE 12 EAST, MOUNT DIABLO MERIDIAN. CORNER LIES ON A GENTLE NORTHERLY FACING SLOPE ±60° SOUTHERLY OF A DIRT ROAD (MOUNTAIN DRIVE) IN DENSE CEDAR, PINE AN FIR. MONUMENT IS IN EXCELLENT CONDITION, REBUILT AND ADDED TO ROCK MOUND AND PAINTED RED. SET POST WITH FOREST SERVICE 54-2 BOUNDARY SIGN AND FOREST SERVICE 54-9 MONUMENT SIGN 2 FEET SOUTHEASTERLY. FOUND EXISTING BEARING TREE, SET MAG SPIKE FOR BEARINGS AND DISTANCES, ADDED NEW FOREST SERVICE 54-3 BEARING TREE SIGN AND FOREST SERVICE 54-9 MONUMENT SIGN ON BACK OF TREE. PAINTED BLAZE AND 6" RING 6" ABOVE GROUND. MADE BEARING TREE, BASE BLAZED, AND SCRIBED, SET MAG SPIKE FOR CHAINING POINT AT BASE CENTER, ETCHED 6" RING, 6" ABOVE GROUND, PAINTED BLAZE AND 6" RING AND ADDED FOREST SERVICE 54-3 BEARING TREE SIGN AND FOREST SERVICE 54-9 MONUMENT SIGN ON BACK OF TREE.

1140BT SE S47°23'E-09.6' 24" PONDEROSA PINE
1140BT SW S66°46'W-06.3' 10" WHITE FIR SCRIBED "T22N R11E NE COR S12 BT"

FOUND 1 1/2" IRON PIPE WITH 2" CAP REFERENCE MONUMENT UP 0.5" IN ROCK MOUND, NO STAMPING.

FOUND 2 1/2" IRON PIPE WITH NAIL IN CENTER OF PIPE IN STUMP HOLE PER USDA FOREST SERVICE INDEX FILE NO. E-5. ACCEPTED AS THE SECTION CORNER COMMON TO SECTIONS 5, 6, 7 AND 8, TOWNSHIP 22 NORTH, RANGE 12 EAST, MOUNT DIABLO MERIDIAN. CORNER LIES ON EASTERLY BANK OF A NORTH/SOUTH DRY WASH IN MIXED PINE AND FIR. MONUMENT IS IN EXCELLENT CONDITION, CLEARED AND CLEANED UP AREA AROUND MONUMENT AND ADDED A ROCK RING PAINTED RED. SET 3 1/4" ALUMINUM CAP IN EXISTING PIPE WITH CONCRETE AND POST WITH FOREST SERVICE 54-2 BOUNDARY SIGN AND FOREST SERVICE 54-9 MONUMENT SIGN 2 FEET SOUTHWESTERLY OF MONUMENT. FOUND EXISTING BEARING TREE, SET MAG SPIKE FOR BEARINGS AND DISTANCES, ADDED NEW FOREST SERVICE 54-3 BEARING TREE SIGNS AND FOREST SERVICE 54-9 MONUMENT SIGN ON BACK OF TREE. PAINTED BLAZE AND 6" RING, 6" ABOVE GROUND, UNLESS NOTED OTHERWISE.

1142BT NW N58°17'W - 42.2' 29" DOUGLAS FIR
1142BT SE S10°51'E - 20.6' 26" PONDEROSA PINE
N21°30'E - 48.5' 24" FIR (UPROOTED AND FALLEN, LEFT AS IS)
NS59°00'W - 42.8' 22" FIR (UPROOTED AND FALLEN, LEFT AS IS)

FOUND 3/4" IRON PIPE WITH 2 1/2" BRASS CAP UP 0.3" PER RECORD OF SURVEY, 2 RS 77, PLUMAS COUNTY. ACCEPTED AS THE QUARTER SECTION CORNER COMMON TO SECTIONS 7 AND 8, TOWNSHIP 22 NORTH, RANGE 12 EAST, MOUNT DIABLO MERIDIAN. CORNER LIES ON MODERATELY NORTHERLY FACING SLOPE IN DENSE CEDAR, PINE AND FIR. MONUMENT IS IN EXCELLENT CONDITION, CLEARED AND CLEANED UP AREA AROUND MONUMENT. SET POST WITH FOREST SERVICE 54-2 BOUNDARY SIGN AND FOREST SERVICE 54-9 MONUMENT SIGN 1.5 FEET NORTH-EASTERLY OF MONUMENT. FOUND EXISTING BEARING TREES, SET MAG SPIKE FOR BEARINGS AND DISTANCES, ADDED FOREST SERVICE 54-3 BEARING TREE SIGN AND FOREST SERVICE 54-9 MONUMENT SIGN ON BACK OF TREE. PAINTED BLAZE AND 6" RING, 6" ABOVE GROUND, UNLESS NOTED OTHERWISE.

1143BT SW S87°08'W - 10.5' 36" SURGAR PINE (NO BLAZE FOUND)
1143BT SE S52°45'E - 07.5' 20" DOUGLAS FIR

FOUND 3/4" IRON PIPE BROKEN OFF WITH NO CAP, DOWN 0.3". ACCEPTED AS THE 18"x24" ROCK PER RECORD OF SURVEY, 4 RS 12, PLUMAS COUNTY. REPLACED WITH 2" IRON PIPE WITH 3 1/4" ALUMINUM CAP UP 0.2" IN A MOUND OF ROCKS (3' DIAMETER, 8" IN HEIGHT). SET POST WITH FOREST SERVICE 54-9 MONUMENT SIGN 1.0 FOOT NORTHERLY OF MONUMENT. CORNER LIES ON THE NORTHERLY SIDE OF A DIRT ROAD (POPLAR VALLEY ROAD) ±6' NORTHERLY OF THE TOP OF THE BANK OF THE NORTHERLY SIDE OF THE ROAD.

1144BT NW N39°29'W - 35.7' 15" DOUGLAS FIR
1144BT NE N75°31'E - 70.2' 32" PONDEROSA PINE

FOUND REFERENCE MONUMENT 3/4" IRON PIPE UP 1.0 FEET NEXT TO A LARGE 18"x24" ROCK PER RECORD OF SURVEY, 4 RS 12, PLUMAS COUNTY. REPLACED WITH 2" IRON PIPE WITH 3 1/4" ALUMINUM CAP UP 0.2" IN A MOUND OF ROCKS (3' DIAMETER, 8" IN HEIGHT). SET POST WITH FOREST SERVICE 54-9 MONUMENT SIGN 1.0 FOOT NORTHERLY OF MONUMENT. CORNER LIES ON THE NORTHERLY SIDE OF A DIRT ROAD (POPLAR VALLEY ROAD) ±6' NORTHERLY OF THE TOP OF THE BANK OF THE NORTHERLY SIDE OF THE ROAD.

FOUND 3/4" IRON PIPE WITH 2 1/2" BRASS CAP UP 0.4 FEET PER RECORD OF SURVEY, 6 RS 7, PLUMAS COUNTY. ACCEPTED AS THE CENTER SOUTH 1/16 CORNER OF SECTION 16, TOWNSHIP 22 NORTH, RANGE 12 EAST, MOUNT DIABLO MERIDIAN. CORNER LIES ON EASTERLY FACING SLOPE IN DENSE CEDAR, PINE AND FIR. MONUMENT IS IN EXCELLENT CONDITION, BUILT A SMALL ROCK MOUND (1.5" DIAMETER, 4" HEIGHT) AND PAINTED ROCKS RED. SET POST WITH FOREST SERVICE 54-9 MONUMENT SIGN 2.0 FEET SOUTHERLY OF MONUMENT. NO EXISTING BEARING TREES FOUND. MADE BEARING TREES, BASE BLAZED AND SCRIBED, SET MAG SPIKE FOR CHAINING POINT AT BASE CENTER, ETCHED 6" RING, 6" ABOVE GROUND, PAINTED BLAZE AND 6" RING AND ADDED FOREST SERVICE 54-3 BEARING TREE SIGN AND FOREST SERVICE 54-9 MONUMENT SIGN ON BACK OF TREE.

1157BT SW S62°16'W - 16.1' 8" WHITE FIR SCRIBED "1/4 S12 BT"
1157BT SE S47°29'E - 15.9' 10" DOUGLAS FIR SCRIBED "1/4 S12 BT"

MADE BEARING TREES, BASE BLAZED AND SCRIBED "NE 1/16 S12 BT", SET MAG SPIKE FOR BEARING AND DISTANCE, ETCHED 6" RING, 6" ABOVE GROUND, PAINTED BLAZE AND 6" RING AND ADDED FOREST SERVICE 54-3 BEARING TREE SIGN AND FOREST SERVICE 54-9 MONUMENT SIGN ON BACK OF TREE.

1160BT NE N43°46'E - 36.0' 15" PONDEROSA PINE SCRIBED "NE 1/16 S12 BT"
1160BT SE S70°50'E - 16.2' 7" CEDAR SCRIBED "NE 1/16 S12 BT"

RECORD OF SURVEY

FOR U.S.D.A. FOREST SERVICE

SECTIONS 30, 31 AND 32, T.23 N., R.12 E., M.D.M. SECTIONS 5, 6, 7, 8, 9, 18, AND 19, T.22 N., R.12 E., M.D.M. PLUMAS COUNTY CALIFORNIA