

MONUMENT DESCRIPTIONS

FOUND 5/8" STEEL ROD WITH 3 1/4" ALUMINUM CAP PER RECORD OF SURVEY, 14 RS 7, PLUMAS COUNTY, IN ROCK MOUND AND POST WITH FOREST SERVICE 54-9 MONUMENT SIGN 3' NORTHERLY OF MONUMENT. ACCEPTED AS QUARTER CORNER BETWEEN SECTIONS 5 AND 4, TOWNSHIP 22 NORTH, RANGE 12 EAST, MOUNT DIABLO MERIDIAN. CORNER LIES ON FLAT GROUND IN MODERATE PINE FOREST. APPROXIMATELY 1000 FEET SOUTHERLY OF INTERSECTION OF HIGHWAY 70 AND BONITA RIDGE ROAD. MONUMENT IS IN EXCELLENT CONDITION. REBUILT AND ADDED TO ROCK MOUND (3' DIAMETER, 8" IN HEIGHT) SET POST WITH FOREST SERVICE 54-9 MONUMENT SIGN 2 FEET EASTERLY OF MONUMENT. FOUND EXISTING BEARING TREES, SET MAG SPIKES FOR BEARINGS AND DISTANCES, PAINTED BLAZES AND 6" RINGS, 6' ABOVE GROUND, CLEARED BRUSH FROM MONUMENT TO BEARING TREES, ADDED FOREST SERVICE 54-3 BEARING TREE SIGN AND FOREST SERVICE 54-9 MONUMENT SIGN ON BACK OF TREES.

1052BT NW N78°01'W - 18.3' 11" PONDEROSA PINE
1052BT NE N48°43'E - 36.2' 17" PONDEROSA PINE

FOUND 5/8" STEEL ROD WITH 3 1/4" ALUMINUM CAP PER RECORD OF SURVEY, 14 RS 7, PLUMAS COUNTY, IN ROCK MOUND AND POST WITH FOREST SERVICE 54-9 MONUMENT SIGN LYING NEARBY. ACCEPTED AS THE SECTION CORNER COMMON TO SECTIONS 28, 29, 32 AND 33, TOWNSHIP 23 NORTH, RANGE 12 EAST, MOUNT DIABLO MERIDIAN. CORNER IS ON STEEP NORTHERLY FACING SLOPE IN DENSE CEDAR, FIR AND PONDEROSA PINE FOREST. MONUMENT IS IN EXCELLENT CONDITION, REBUILT AND ADDED TO ROCK MOUND (3' DIAMETER, 8" IN HEIGHT) SET POST WITH FOREST SERVICE 54-9 MONUMENT SIGN 2 FEET NORTHERLY OF MONUMENT. FOUND EXISTING BEARING TREES, SET MAG SPIKES FOR BEARINGS AND DISTANCES, PAINTED BLAZES AND 6" RINGS, 5' ABOVE GROUND, ADDED NEW FOREST SERVICE 54-3 BEARING TREE SIGN.

1063BT NW1 N59°17'W - 29.2' 48" DOUGLAS FIR
1063BT NW2 N74°10'W - 4.2' 11" PONDEROSA PINE
1063BT SE S65°46'E - 19.8' 9" PONDEROSA PINE

FOUND 2 1/2" ALUMINUM PIPE WITH BLM 3 1/4" ALUMINUM CAP PER RECORD OF SURVEY, 14 RS 7, PLUMAS COUNTY, IN ROCK MOUND AND POST WITH FOREST SERVICE 54-2 BOUNDARY SIGN AND FOREST SERVICE 54-9 MONUMENT SIGN 2 FEET NORTHERLY OF MONUMENT. ACCEPTED AS THE SECTION CORNER COMMON TO SECTIONS 32 AND 33, TOWNSHIP 23 NORTH, RANGE 12 EAST, AND SECTIONS 4 AND 5, TOWNSHIP 22 NORTH, RANGE 12 EAST, MOUNT DIABLO MERIDIAN. CORNER LIES ON STEEP SOUTHERLY FACING SLOPE IN CLEARING WITH SPARSE CEDAR, FIR AND PONDEROSA PINE TREES. MONUMENT IS IN EXCELLENT CONDITION, REBUILT AND ADDED TO ROCK MOUND (3' DIAMETER, 8" IN HEIGHT) SET POST WITH FOREST SERVICE 54-9 MONUMENT SIGN 2 FEET EASTERLY OF MONUMENT. FOUND EXISTING BEARING TREES, SET MAG SPIKES FOR BEARINGS AND DISTANCES, PAINTED BLAZES AND 6" RINGS, 6' ABOVE GROUND, CLEARED BRUSH FROM MONUMENT TO BEARING TREES, ADDED NEW FOREST SERVICE 54-3 BEARING TREE SIGN.

1064BT NW N70°13'W - 52.2' 26" PONDEROSA PINE
1064BT NE N11°09'E - 53.7' 22" PONDEROSA PINE
1064BT SE S11°45'E - 19.7' 17" DOUGLAS FIR
1064BT SW S80°09'W - 13.6' 12" DOUGLAS FIR

FOUND 5/8" STEEL ROD WITH 3 1/4" ALUMINUM CAP PER RECORD OF SURVEY, 14 RS 7, PLUMAS COUNTY, IN ROCK MOUND AND POST WITH FOREST SERVICE 54-9 MONUMENT SIGN 3 FEET EASTERLY. ACCEPTED AS THE QUARTER SECTION CORNER COMMON TO SECTIONS 32, TOWNSHIP 23 NORTH, RANGE 12 EAST, AND SECTION 5, TOWNSHIP 22 NORTH, RANGE 12 EAST, MOUNT DIABLO MERIDIAN. CORNER LIES ON GENTLE EAST FACING SLOPE IN SPARSE FIR AND PONDEROSA PINE FOREST. MONUMENT IS IN EXCELLENT CONDITION, REBUILT AND ADDED TO ROCK MOUND (3' DIAMETER, 8" IN HEIGHT) SET POST WITH FOREST SERVICE 54-9 MONUMENT SIGN 2 FEET NORTHERLY OF MONUMENT. FOUND EXISTING BEARING TREES, SET MAG SPIKES FOR BEARINGS AND DISTANCES, PAINTED BLAZES AND 6" RINGS, 6' ABOVE GROUND, ADDED NEW FOREST SERVICE 54-3 BEARING TREE SIGN AND FOREST SERVICE 54-9 MONUMENT SIGN ON BACK OF TREES.

1065BT NW N32°32'W - 40.2' 13" PONDEROSA PINE
1065BT SE1 S64°45'E - 22.3' 12" PONDEROSA PINE
1065BT SE2 S29°42'E - 44.3' 40" PONDEROSA PINE (DEAD)

FOUND 5/8" STEEL ROD WITH 3 1/4" ALUMINUM CAP PER RECORD OF SURVEY, 14 RS 7, PLUMAS COUNTY, IN ROCK MOUND AND POST WITH FOREST SERVICE 54-2 BOUNDARY SIGN AND FOREST SERVICE 54-9 MONUMENT SIGN 3 FEET SOUTHWESTERLY. ACCEPTED AS THE QUARTER SECTION CORNER COMMON TO SECTIONS 32 AND 33, TOWNSHIP 23 NORTH, RANGE 12 EAST, MOUNT DIABLO MERIDIAN. CORNER LIES ON SOUTH FACING MODERATELY STEEP SLOPE IN MIXED CEDAR, FIR AND PINE FOREST. MONUMENT IS IN EXCELLENT CONDITION, REBUILT AND ADDED TO ROCK MOUND (3' DIAMETER, 8" IN HEIGHT). FOUND EXISTING BEARING TREES AND BEARING OBJECTS, SET MAG SPIKES FOR BEARINGS AND DISTANCES, PAINTED BLAZES AND 6" RINGS, 6' ABOVE GROUND, ADDED NEW FOREST SERVICE 54-3 BEARING TREE SIGN AND FOREST SERVICE 54-9 MONUMENT SIGN ON BACK OF TREES.

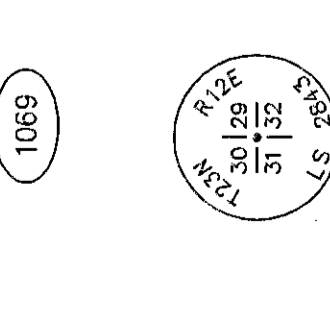
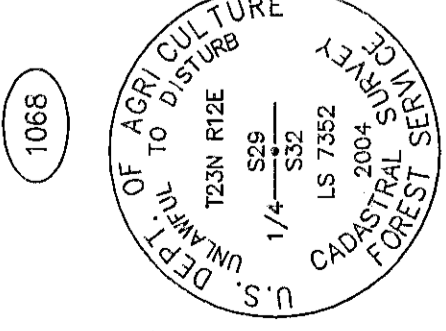



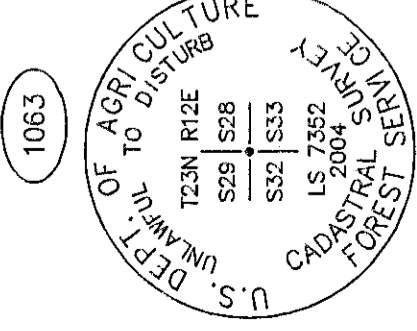
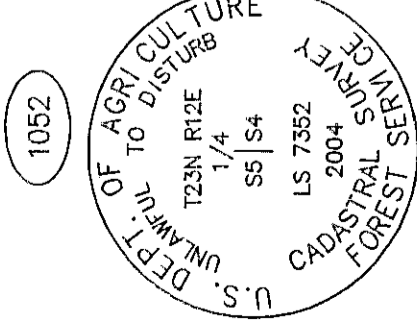
1066BO N151°9'45"W - 15.23' 1/2" REBAR WITH 1 1/2" ALUMINUM CAP
1066BT NW N80°29'W - 50.1' 15" CEDAR
1066BT NE N29°33'E - 39.6' 20" DOUGLAS FIR

FOUND 5/8" STEEL ROD WITH 3 1/4" ALUMINUM CAP PER RECORD OF SURVEY, 14 RS 7, PLUMAS COUNTY, IN SMALL ROCK MOUND AND POST WITH FOREST SERVICE 54-9 MONUMENT SIGN 1 FOOT EASTERLY. ACCEPTED AS THE QUARTER SECTION CORNER COMMON TO SECTIONS 29 AND 32, TOWNSHIP 23 NORTH, RANGE 12 EAST, MOUNT DIABLO MERIDIAN. CORNER LIES ON FLAT GROUND IN PLANTATION FOREST. MONUMENT IS IN EXCELLENT CONDITION, REBUILT AND ADDED TO ROCK MOUND (2' DIAMETER, 6" IN HEIGHT) SET POST WITH FOREST SERVICE 54-9 MONUMENT SIGN 2 FEET NORTHERLY OF MONUMENT. FOUND EXISTING BEARING TREE. SET MAG SPIKE FOR BEARINGS AND DISTANCES, PAINTED BLAZES AND 6" RINGS, 5' ABOVE GROUND, ADDED NEW FOREST SERVICE 54-3 BEARING TREE SIGN. MADE NEW BEARING TREES, BASE BLAZED AND SCRIBED, SET MAG SPIKE FOR CHAINING POINT AT BASE CENTER, ETCHED 6" RING, 6' ABOVE GROUND, PAINTED BLAZE AND 6" RING, ADDED FOREST SERVICE 54-3 BEARING TREE SIGNS.

1066BT NW N2°40'W - 13.3' 10" PONDEROSA PINE SCRIBED "1/4 S29 BT"
1066BT NE N45°48'E - 32.0' 12" PONDEROSA PINE SCRIBED "1/4 S29 BT"
1066BT SE S52°06'E - 5.3' 18" CEDAR SNAG (EXISTING)

FOUND 5/8" REBAR WITH 1 1/2" ALUMINUM CAP PER RECORD OF SURVEY, 14 RS 7, PLUMAS COUNTY, IN A ROCK MOUND. ACCEPTED AS THE SECTION CORNER COMMON TO SECTIONS 29, 30, 31 AND 32, TOWNSHIP 23 NORTH, RANGE 12 EAST, MOUNT DIABLO MERIDIAN. CORNER LIES ON A MODERATELY STEEP WEST FACING SLOPE BETWEEN HIGHWAY 70 AND TWO RIVERS ROAD IN DENSE PINE FOREST. MONUMENT IS IN EXCELLENT CONDITION, CLEARED DEBRIS, REBUILT ROCK MOUND (3' DIAMETER, 8" IN HEIGHT) SET POST WITH FOREST SERVICE 54-9 MONUMENT SIGN 2 FEET NORTHEASTERLY OF MONUMENT. FOUND 3 EXISTING BEARING TREES, 12" PINE PAINTED SMALL BLAZE 4' ABOVE GROUND AND 6" RING, 6' ABOVE GROUND, 35" PINE STUMP DECAYING WITH NO BLAZE, PAINTED RING AROUND TOP OF STUMP, 14" PINE PAINTED SMALL BLAZE 4' ABOVE GROUND AND 6" RING, 6' ABOVE GROUND, SET MAG SPIKE FOR BEARINGS AND DISTANCES FOR ALL AND REPLACED WITH NEW FOREST SERVICE 54-3 BEARING TREE SIGN FOR ALL.

1069BT SW1 S66°09'W - 9.3' 12" PONDEROSA PINE
1069BT SW2 S59°53'W - 35.2' 35" PONDEROSA PINE STUMP
1069BT SE S70°13'E - 13.3' 14" PONDEROSA PINE



SURVEYOR'S NOTE: ALL BEARING TREE AND REFERENCE MONUMENTS SHOWN IN THESE MONUMENT DESCRIPTIONS ARE TRUE NORTH BEARINGS. TO CONVERT TO GRID BEARINGS ROTATE TRUE BEARINGS CLOCKWISE 0°52'23".

BY JOHNSON - FRANK & ASSOC., INC.

MAY-SEPTEMBER, 2018

SHEET 9 OF 13

MONUMENT DESCRIPTIONS

FOUND 2 1/2" ALUMINUM PIPE WITH 3 1/4" ALUMINUM CAP PER RECORD OF SURVEY, 8 RS 102, PLUMAS COUNTY, AND T-BAR POST 1 FOOT EASTERLY. ACCEPTED AS THE SECTION CORNER COMMON TO SECTIONS 6, 9, 16 AND 17, TOWNSHIP 22 NORTH, RANGE 12 EAST, MOUNT DIABLO MERIDIAN. CORNER IS ON TOP OF GRASSY KNOLL APPROXIMATELY 30' NORTHERLY OF A DIRT ROAD IN SPARSE PINE FOREST. MONUMENT IS IN EXCELLENT CONDITION, CLEARED AND CLEANED UP AREA AROUND MONUMENT SET POST WITH FOREST SERVICE 54-9 MONUMENT SIGN AND FOREST SERVICES 54-2 BOUNDARY SIGN 2 FEET NORTHERLY OF MONUMENT. FOUND EXISTING BEARING TREES, SET MAG SPIKES FOR BEARINGS AND DISTANCES, PAINTED BLAZES AND 6" RINGS, 6' ABOVE GROUND, ADDED NEW FOREST SERVICE 54-3 BEARING TREE SIGN.

1105BT NW N06°12'W - 29.5' 30" PONDEROSA PINE
1105BT NE N31°58'E - 60.8' 13" PONDEROSA PINE
1105BT SE S26°28'E - 19.4' 30" PONDEROSA PINE
1105BT SW S27°42'W - 27.7' 20" PONDEROSA PINE

FOUND 5/8" STEEL ROD WITH 3 1/4" ALUMINUM CAP PER RECORD OF SURVEY, 14 RS 4, PLUMAS COUNTY, IN A ROCK RING AND POST WITH FOREST SERVICE 54-2 BOUNDARY SIGN AND FOREST SERVICE 54-9 MONUMENT SIGN 2.5 FEET SOUTHEASTERLY. ACCEPTED AS THE QUARTER SECTION CORNER COMMON TO SECTIONS 8 AND 9, TOWNSHIP 22 NORTH, RANGE 12 EAST, MOUNT DIABLO MERIDIAN. CORNER LIES ON FLAT GROUND IN SPARSE PINE FOREST AT NORTHEAST CORNER OF RESIDENTIAL LOT WITH HOUSE AND SOUTHEASTERLY OF GOLF COURSE GREEN. MONUMENT IS IN EXCELLENT CONDITION, CLEARED AND CLEANED UP AREA AROUND MONUMENT. FOUND EXISTING BEARING TREES, SET MAG SPIKES FOR BEARINGS AND DISTANCES, ADDED NEW FOREST SERVICE 54-3 BEARING TREE SIGNS AND FOREST SERVICE 54-9 MONUMENT SIGN ON BACK OF TREES. TREES NOT PAINTED DUE TO RESIDENTIAL AREA.

1106BT NW N08°20'W - 08.2' 16" PONDEROSA PINE
1106BT SE S28°15'E - 20.4' 20" PONDEROSA PINE

FOUND 5/8" STEEL ROD WITH 3 1/4" ALUMINUM CAP UP 0.2' PER RECORD OF SURVEY, 8 RS 102, PLUMAS COUNTY, IN A ROCK RING AND POST WITH FOREST SERVICE 54-2 BOUNDARY SIGN AND FOREST SERVICE 54-9 MONUMENT SIGN 3 FEET WESTERLY. ACCEPTED AS THE EAST SIXTEENTH SECTION CORNER COMMON TO SECTIONS 8 AND 17, TOWNSHIP 22 NORTH, RANGE 12 EAST, MOUNT DIABLO MERIDIAN. CORNER LIES ON FLAT GROUND IN PINE AND CEDAR FOREST. MONUMENT IS IN EXCELLENT CONDITION, LEFT AS IS. FOUND EXISTING BEARING TREES, DID NOT REMEASURE.

FOUND 2 1/2" ALUMINUM PIPE WITH 3 1/4" ALUMINUM CAP UP 0.6' PER RECORD OF SURVEY, 8 RS 102, PLUMAS COUNTY, IN ROCK MOUND. ACCEPTED AS THE SECTION CORNER COMMON TO SECTIONS 17, 18, 19 AND 20, TOWNSHIP 22 NORTH, RANGE 12 EAST, MOUNT DIABLO MERIDIAN. CORNER LIES ON FLAT GROUND IN OPEN AREA COVERED WITH HEAVY MANZANITA. MONUMENT IS IN EXCELLENT CONDITION, REBUILT ROCK MOUND AND PAINTED RED. SET POST WITH FOREST SERVICE 54-9 MONUMENT SIGN AND FOREST SERVICE 54-2 BOUNDARY SIGN 2 FEET WESTERLY OF MONUMENT. FOUND COMPLETELY DECAYED AND FALLEN TREE WITH SIGN LAYING ON GROUND. NO LONGER GOOD. FOUND EXISTING BEARING TREE. SET MAG SPIKE FOR BEARINGS AND DISTANCES, PAINTED BLAZES AND 6" RINGS, 6' ABOVE GROUND, WITH FOREST SERVICE 54-3 BEARING TREE SIGN AND FOREST SERVICE 54-9 MONUMENT SIGN ON BACK OF TREES, CLEARED HEAVY BRUSH. MADE NEW BEARING TREE, BASE BLAZED AND SCRIBED, SET MAG SPIKE FOR CHAINING POINT AT BASE CENTER, ETCHED 6" RING, 6' ABOVE GROUND, PAINTED BLAZE AND 6" RING, SET FOREST SERVICE 54-3 BEARING TREE SIGN AND FOREST SERVICE 54-9 MONUMENT SIGN ON BACK OF TREE. HEAVY WILLOWS FROM MONUMENT TO BEARING TREES.

1115BT NW N62°48'W - 48.8' 20" FIR (DEAD)
1115BT SW S56°02'W - 25.1' 15" PONDEROSA PINE
1115BT SE S17°34'E - 47.8' 10" WHITE FIR SCRIBED "T22N R12E S20 BT"

FOUND 5/8" ALUMINUM ROD WITH 3 1/4" ALUMINUM CAP PER RECORD OF SURVEY, 8 RS 102, PLUMAS COUNTY, IN WET MARSHY SOIL WITH A FEW SMALL ROCKS AND POST WITH FOREST SERVICE 54-2 BOUNDARY SIGN AND FOREST SERVICE 54-9 MONUMENT SIGN 4 FEET EASTERLY. ACCEPTED AS THE QUARTER SECTION CORNER COMMON TO SECTIONS 8 AND 17, TOWNSHIP 22 NORTH, RANGE 12 EAST, MOUNT DIABLO MERIDIAN. CORNER LIES ON WET MARSHY AREA IN DENSE WILLOWS. MONUMENT IS IN EXCELLENT CONDITION, CLEARED WILLOWS AND BRUSH AROUND MONUMENT. SET POST WITH FOREST SERVICE 54-2 BOUNDARY SIGN AND FOREST SERVICE 54-9 MONUMENT SIGN 2 FEET NORTHERLY. FOUND EXISTING BEARING TREES. SET MAG SPIKES FOR BEARINGS AND DISTANCES, ADDED NEW FOREST SERVICE 54-3 BEARING TREE SIGNS. PAINTED BLAZES AND 6" RING, 6' ABOVE GROUND, CLEARED HEAVY WILLOWS FROM MONUMENT TO BEARING TREES.

1116BT SE1 S31°55'E - 28.2' 17" PONDEROSA PINE
1116BT SE2 S84°14'E - 59.4' 30" PONDEROSA PINE

FOUND 5/8" ALUMINUM ROD WITH 3 1/4" ALUMINUM CAP DOWN 2' PER RECORD OF SURVEY, 8 RS 102, PLUMAS COUNTY, IN ROCK MOUND. ACCEPTED AS WITNESS CORNER FOR WEST SIXTEENTH CORNER COMMON TO SECTIONS 8 AND 17, TOWNSHIP 22 NORTH, RANGE 12 EAST, MOUNT DIABLO MERIDIAN. CORNER LIES ON SOUTHERLY SHOULDER OF JOHNSONVILLE ROAD IN DIRT FILL 8' BEHIND GUARD RAIL. MONUMENT IS IN EXCELLENT CONDITION, DUG OUT AND LAID BACK SLOPE TO EXPOSE MONUMENT. SET POST WITH FOREST SERVICE 54-2 BOUNDARY SIGN AND FOREST SERVICE 54-9 MONUMENT SIGN 2 FEET SOUTHERLY. FOUND EXISTING BEARING TREE, SET MAG SPIKE FOR BEARING AND DISTANCE, ADDED NEW FOREST SERVICE 54-3 BEARING TREE SIGN AND FOREST SERVICE 54-9 MONUMENT SIGN ON BACK OF TREE. PAINTED BLAZE AND 6" RING, 6' ABOVE GROUND. MADE BEARING TREE, BASE BLAZED AND SCRIBED, SET MAG SPIKE FOR CHAINING POINT AT BASE CENTER, ETCHED 6" RING, 6' ABOVE GROUND, PAINTED BLAZE AND 6" RING AND ADDED FOREST SERVICE 54-3 BEARING TREE SIGN AND FOREST SERVICE 54-9 MONUMENT SIGN ON BACK OF TREE.

1117WCBT NE N01°47'E - 73.1' 13" DOUGLAS FIR
1117WCBT SW S55°00'W - 11.3' 8" WHITE FIR SCRIBED "X BT"

FOUND 2" BRASS CAP PER RECORD OF SURVEY, 2 RS 77, PLUMAS COUNTY, IN CONCRETE AND ROCK MOUND AND POST WITH FOREST SERVICE 54-2 BOUNDARY SIGN AND FOREST SERVICE 54-9 MONUMENT SIGN 5 FEET EASTERLY OF MONUMENT. ACCEPTED AS THE SECTION CORNER COMMON TO SECTIONS 7, 8, 17 AND 18, TOWNSHIP 22 NORTH, RANGE 12 EAST, MOUNT DIABLO MERIDIAN. CORNER LIES ON FLAT GROUND IN HEAVY MANZANITA BRUSH APPROXIMATELY 30 FEET SOUTHERLY OF THE SOUTHERLY EDGE PAVEMENT OF JOHNSONVILLE ROAD. MONUMENT IS IN EXCELLENT CONDITION, REBUILT AND ADDED TO ROCK MOUND (2.5' DIAMETER, 8" HEIGHT). SET POST WITH FOREST SERVICE 54-2 BOUNDARY SIGN AND FOREST SERVICE 54-9 MONUMENT SIGN 2 FEET NORTHEASTERLY. FOUND EXISTING BEARING TREES, SET MAG SPIKES FOR BEARINGS AND DISTANCES, ADDED NEW FOREST SERVICE 54-3 BEARING TREE SIGNS. PAINTED BLAZES AND 6" RING, 6' ABOVE GROUND, CLEARED HEAVY BRUSH FROM MONUMENT TO BEARING TREES.

1118BT NW N55°36'W - 172.4' 60" PONDEROSA PINE (DID NOT PAINT)
1118BT NE N19°13'E - 14.5' 13" PONDEROSA PINE (WITH 54-5 LOCATION SIGN)
1118BT SE S18°41'E - 72.7' 36" SUGAR PINE (NO VISIBLE SCAR)
1118BT SW S32°40'W - 81.9' 20" FIR STUMP (PAINTED RING AROUND TOP OF STUMP)

RECORD OF SURVEY

FOR

U.S.D.A. FOREST SERVICE

SECTIONS 30, 31 AND 32, T.23 N., R.12 E., M.D.M.
SECTIONS 1 AND 12, T.22 N., R.11 E., M.D.M., SECTIONS 5, 6, 7, 8, 9, 18, AND 19, T.22 N., R.12 E., M.D.M.
PLUMAS COUNTY CALIFORNIA