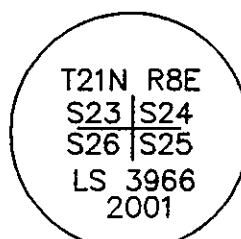


NOTE:

HORIZONTAL DISTANCES TO BEARING TREES
ARE MEASURED TO THE CENTER OF THE TREE
PER THE MANUAL OF SURVEY INSTRUCTIONS 2009.

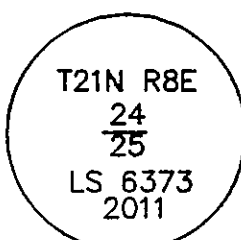
CORNER NOTES

CORNER NO. 1



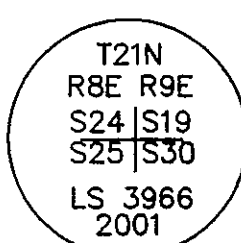
FD A 3 1/4" USFS ALUM CAP ON A 5/8"
ALUM ROD. (R1)
FD. A 30" FIR STUMP, S70°W, 42.2' (R1,M)
FD 8" DOUGLAS FIR, N1 3/4°E, 25.4' (R1,M)
FD 18" DOUGLAS FIR, S57 1/2°W, 36.2' (R1,M)

CORNER NO. 2



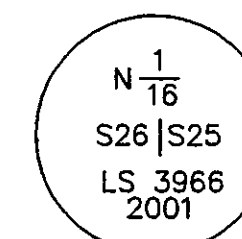
GLO REC GRANITE STONE 12x12x12 INS. MARKED 1/4
60" CEDAR S55°E 33'
32" SUGAR PINE N20°E 64.02'
FD SMALL ROCK MOUND NO ORIGINAL STONE
FD 48" CEDAR W/SCAR W/OLD SIGN 1939 & BT SIGN
1981 S55°W 33' FROM ROCK MOUND, NO REF.
FD 30" FIR W/SCAR & BT SIGN "TEMP 1/4 EGERTON"
S45°W 6.5' "1981", NO REF.
NOTE: CUT IN TO CEDAR & FOUND NO SCRIBING
MEASURED WESTERLY TO CREEK CROSSING
MEASURED EASTERLY TO DITCH CROSSING
FOUND MOUND WAS APPROX 50' WESTERLY OF
CALL. SINGLE PRORATION WAS USED TO RESET
CORNER TO FIT EAST & WEST CALLS. CORNER LOST
SET 3 1/4" USFS ALUM CAP ON A 5/8" ALUM ROD
IN ROCK MOUND IN SMALL DRAINAGE AREA.
SCRIBED AN 6" CEDAR, S21°E 15.0' "X" @ BREAST
& "BT" ON BOTTOM
SCRIBED AN 6" CEDAR, N88°W 30.85' "X" @ BREAST
& "BT" ON BOTTOM

CORNER NO. 3



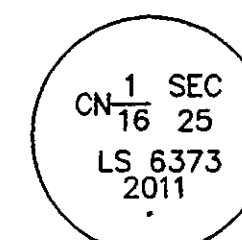
FD A 3 1/4" USFS ALUM CAP ON A 5/8"
ALUM ROD.(R1)
FD A 39" WHITE FIR, N88°W, 27.1' (R1,M)
FD A 44" WHITE FIR SNAG, N12°E, 27.7' (R1,M)
FD A 10" DOUGLAS FIR, S77°E, 19.9' (R1,M)
FD A 12" WHITE FIR, S43°W, 38.7' (R1,M)
FD A 8" WHITE FIR, N44°E, 48.1' (R1,M)

CORNER NO. 4



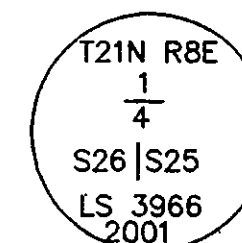
FD A 3 1/4" USFS ALUM CAP ON A 5/8"
ALUM ROD.(R1)
FD A 9" WHITE FIR, S 30 1/2°E, 7.8' (R1,M)
FD A 7" WHITE FIR, S 30 3/4°W, 23.6' (R1,M)

CORNER NO. 5



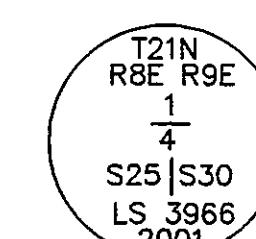
FD 1" IRON PIPE, NO REF.
S4°24'E 20.96' FROM SET CN 1/16
FD 14" FIR SNAG W/ K TAG "1956 ATKINSON APPROX 1/16"
NO REF. S15°42'E 22.39'
FD 5" SNAG W/ SOPER K TAG "HOLMES 1969"
NO REF. S7°10'W 27.57'
SET 3 1/4" USFS ALUM CAP ON A 5/8" ALUM ROD.
SCRIBED AN 11" FIR S83°W 16.45' "CN 1/16 BT"
SCRIBED AN 12" FIR S37°E 10.28' "CN 1/16BT"

CORNER NO. 6



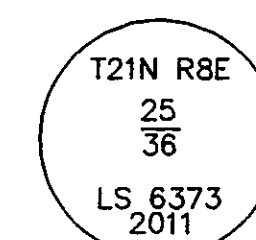
FD A 3 1/4" USFS ALUM CAP ON A 5/8"
ALUM ROD. (R1)
FD A 41" SUGAR PINE, EAST, 12.5' (R1,M)
REC AN 8" SUGAR PINE, EAST, 12.5' (R1,R2)
FD A 10" DOUGLAS FIR, S24°W, 14.5' (R1,M)

CORNER NO. 7



FD A 3 1/4" USFS ALUM CAP ON A 5/8"
ALUM ROD. (R1)
FD A 19" INCENSE CEDAR, S47°E, 60.9' (R1,M)
FD A 38" WHITE FIR, N4°W, 41.2' (R1,M)
FD A WHITE FIR STUMP, S45°E, 35.9' (R1,M)

CORNER NO. 8



1/4 COR.

FD ORIGINAL GLO STONE MOUND WITH ORIGINAL
16x12x18" SLATE STONE MARKED 1/4.
FD ORIGINAL 42" SUGAR PINE DEAD & DECAYED W/K TAG
"1/4 1939 & 1946" S65°W 12' W. ORIGINAL SCAR
GLO REC S50°W 11.88' (R2)
FD REMAINS OF FIR STUMP N20°E 35'
GLO REC 32" FIR N15°E 35.64' (R2)
SET 3 1/4" ALUM CAP ON A 5/8" ALUM ROD
IN ROCK MOUND WITH ORIGINAL STONE BY SIDE.
SCRIBED AN 6" FIR N12°W 22.0' "X" BREAST HIGH
& "BT" ON BOTTOM
SCRIBED AN 7" FIR S65°E 34.9' "X" BREAST HIGH
& "BT" ON BOTTOM

RECORD OF SURVEY FOR USDA FOREST SERVICE

PLUMAS NATIONAL FOREST
"SUGAR - GRASS CADASTRAL SURVEY"
BEING IN SECTION 25,
TOWNSHIP 21 NORTH, RANGE 8 EAST, MDM
IN THE UNINCORPORATED AREA OF PLUMAS COUNTY,
STATE OF CALIFORNIA

11-07-041

JULY 2011

SHEET 2 OF 2



L & L SURVEYING

1007 BILLE ROAD PO BOX 671 PARADISE, CA 95967 (530)877-4300