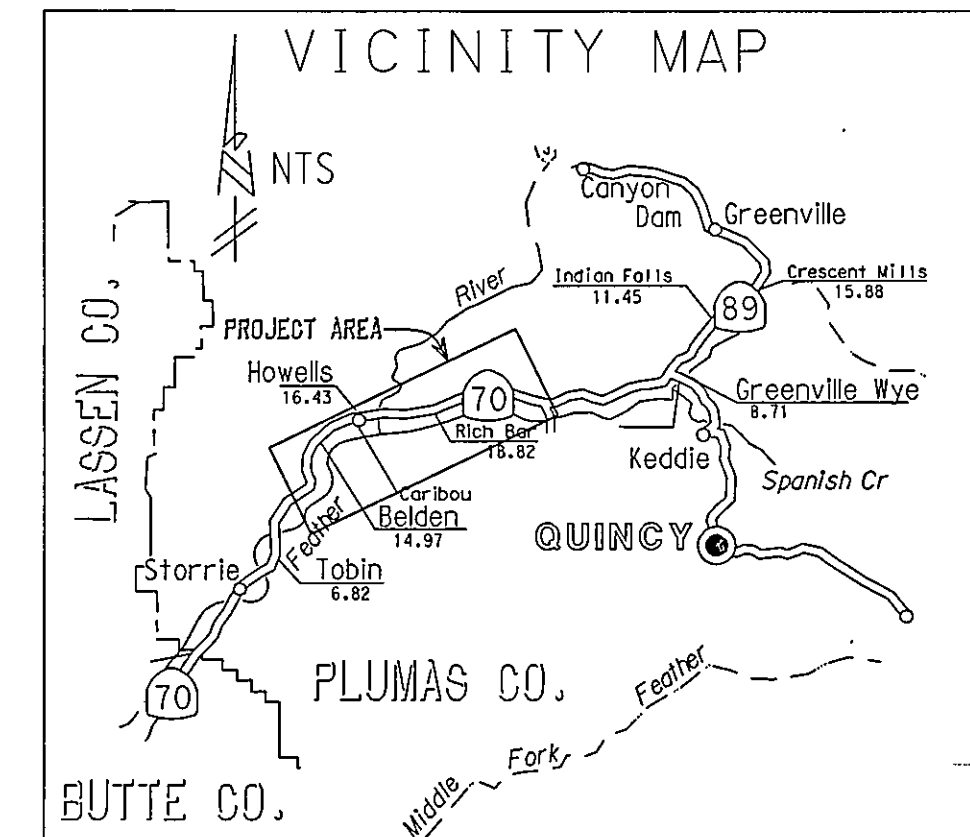


MONUMENTATION

POINT		NAD 83 EPOCH 2004.69 GEODETIC COORDINATES (D-M-S)			95% STANDARD ERROR (m)			CCS 83 ZONE 1 (2004.69) (m)		DESCRIPTION	REFERENCE	COMBINED GRID FACTOR	CONVERGENCE (D-M-S)
NAME	NGS PID	LATITUDE (N)	LONGITUDE (W)	EL. HT. (m)	LAT.	LON.	E.H.	NORTHING	EASTING				
MAGGIE	DH6427	40-00-19.67470	121-15-49.23756	656.85	FIXED	FIXED	FIXED	574897.667	2062871.613	FOUND PER NGS DATA SHEET		0.99989560	0-28-53.3
CLAPPE	DH6421	40-00-32.98145	121-11-27.36535	762.87	FIXED	FIXED	FIXED	575362.841	2069078.822	FOUND PER NGS DATA SHEET		0.99987805	0-31-44.5
HPGN D CA 02 CR	DF4388	39-57-38.05214	121-16-48.88155	601.47	FIXED	FIXED	FIXED	569901.157	2061497.937	FOUND PER NGS DATA SHEET		0.99991581	0-28-14.3
9-70-16.54		40-00-50.71836	121-13-33.95764	674.84	0.005	0.005	0.007	575882.758	2066071.687	SET CADT BRASS DISK IN ROCK STAMPED "9-70-16.54 GPS"		0.99989083	0-30-21.7
9-70-18.16		40-00-45.76021	121-12-18.73528	769.76	0.005	0.005	0.008	575745.809	2067856.943	SET CADT BRASS DISK ON 2" I.P. IN CONC. STAMPED "9-70-18.16 GPS"		0.99987632	0-31-10.9
9-70-17.17		40-00-43.72447	121-12-59.24096	695.97	0.006	0.006	0.010	575674.371	2066896.909	SET CADT BRASS DISK ON 2" I.P. IN CONC. STAMPED "9-70-17.17 GPS"		0.99988871	0-30-44.5
9-70-15.30		40-00-21.99725	121-14-35.51897	667.30	0.006	0.006	0.009	574984.196	2064619.432	SET CADT BRASS DISK ON 2" I.P. IN CONC. STAMPED "9-70-15.30 GPS"		0.99989400	0-29-41.5

TO OBTAIN GROUND DISTANCES DIVIDE GRID DISTANCE BY COMBINED GRID FACTOR



RECORDER'S STATEMENT

FILED THIS 6th DAY OF December 2011
 AT 2:43 P.M. Doc # 2011-0007997
 IN BOOK 15 OF RECORD SURVEYS AT PAGE 80
 AT THE REQUEST OF DEPARTMENT OF TRANSPORTATION.


(SIGNED) _____
 KATHLEEN WILLIAMS
 COUNTY CLERK - RECORDER
 BY (SIGNED) Laura L. Joles
 DEPUTY COUNTY RECORDER

NO FEE: STATE BUSINESS

COUNTY SURVEYOR'S STATEMENT

THIS MAP HAS BEEN EXAMINED IN ACCORDANCE WITH SECTION 8766 OF THE PROFESSIONAL LAND SURVEYORS ACT THIS
2nd DAY OF December 2011

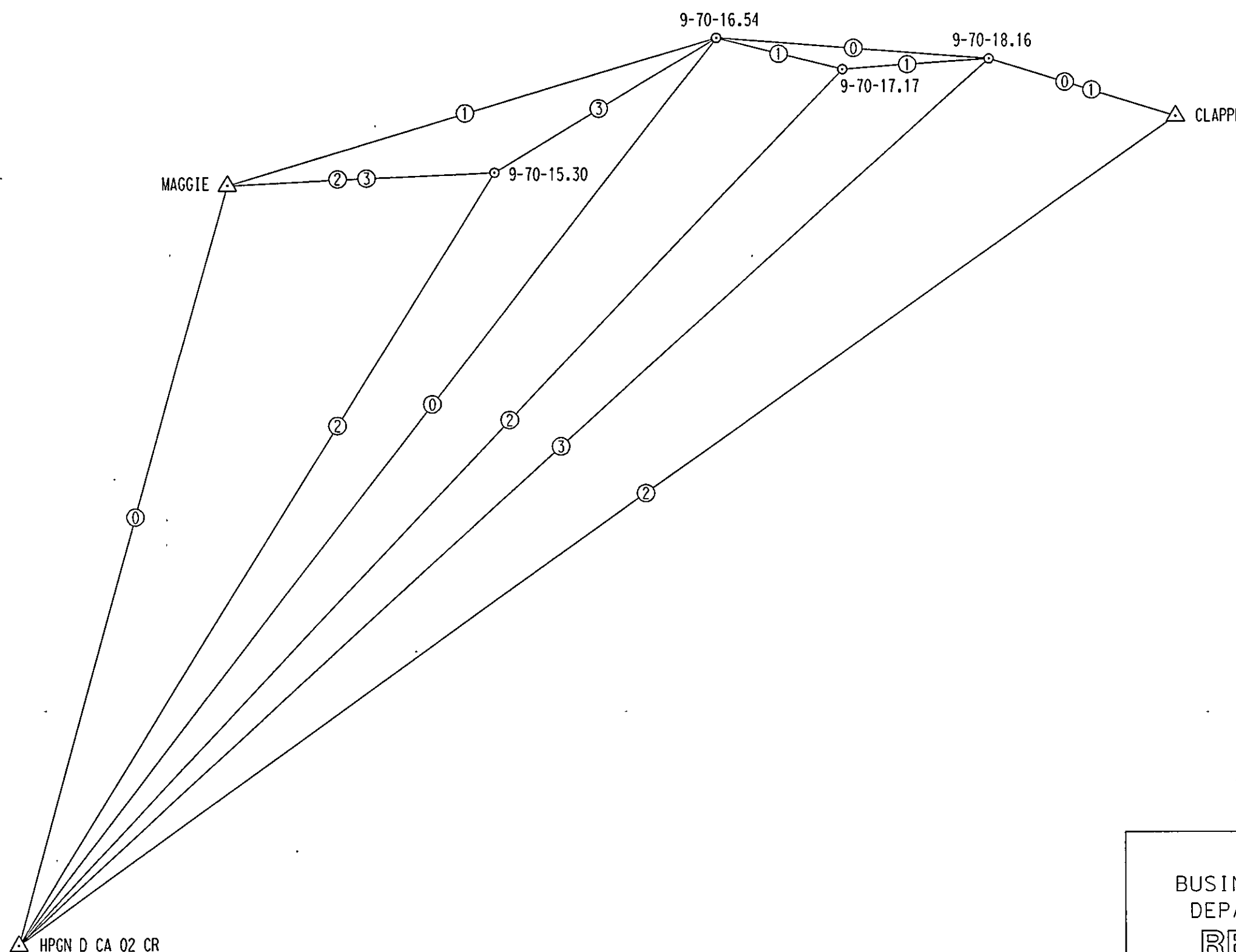

(SIGNED AND SEALED) R. Tom Hunter
 R.C.E. 30515 TOM HUNTER
 PLUMAS COUNTY SURVEYOR
 LICENSE EXPIRATION DATE 3/31/12



SURVEYOR'S STATEMENT

THIS MAP CORRECTLY REPRESENTS A GPS SURVEY MADE BY ME OR UNDER MY DIRECTION IN CONFORMANCE WITH THE REQUIREMENTS OF THE PROFESSIONAL LAND SURVEYORS ACT AT THE REQUEST OF THE DEPARTMENT OF TRANSPORTATION IN MARCH 2009

(SIGNED AND SEALED) Jack J. Hubbard
 JACK J. HUBBARD
 L.S. No. 7366
 LICENSE EXPIRATION DATE 12/31/2011



SESSION	CALENDAR DATE	TIME FROM-TO
0	062-0 03 MARCH 2009	08:30-09:00 PST
1	062-1 03 MARCH 2009	09:30-10:00 PST
2	062-2 03 MARCH 2009	10:25-10:55 PST
3	062-3 03 MARCH 2009	12:45-13:15 PST

LEGEND

△ CSRS-H CONTROL MONUMENT
 ○ PROJECT CONTROL MONUMENT ESTABLISHED IN THIS SURVEY

STATE OF CALIFORNIA
 BUSINESS, TRANSPORTATION, AND HOUSING AGENCY
 DEPARTMENT OF TRANSPORTATION, DISTRICT 02
**RECORD OF SURVEY OF A
 GPS PROJECT CONTROL SURVEY**
 IN THE UNINCORPORATED TERRITORY OF THE
 COUNTY OF PLUMAS, STATE OF CALIFORNIA ALONG
 HIGHWAY 70 P.M.14.1/19.1
 IN SECTION 2, T24N, R6E; SECTION 24, T25N, R6E;
 SECTIONS 19, 20, 21, 22, T25N, R7E;
 OF THE MOUNT DIABLO BASE AND MERIDIAN

DATE: 21 MARCH 2011

SHEET 1 OF 1



BEARINGS, DISTANCES, AND COORDINATES ARE BASED ON THE CALIFORNIA COORDINATE SYSTEM OF 1983, ZONE 1, EPOCH 2004.69-CCS 83 ZONE 1 (2004.69)

ADDITIONAL INFORMATION MAY BE OBTAINED FROM FILE 092E0000 IN THE CALTRANS DISTRICT 2 SURVEYS OFFICE

THIS R.O.S. WAS PREPARED AND FILED TO SATISFY SECTION 8813 OF THE PUBLIC RESOURCES CODE FOR SUBSEQUENT SURVEYING SEGMENTS OF PROJECT E.A. 2E000 AND MAKES NO TIES TO TITLE LINES

THIS SURVEY MEETS OR EXCEEDS THE GROUP "C" ORDER 2-1 ACCURACY STANDARD AS DEFINED IN THE FEDERAL GEODETIC CONTROL SUBCOMMITTEE PUBLICATION "GEOMETRIC GEODETIC ACCURACY STANDARDS AND SPECIFICATIONS FOR USING GPS RELATIVE POSITIONING TECHNIQUES" REPRINTED WITH CORRECTIONS ON AUGUST 1, 1989 AND CONFORMS TO SECOND ORDER SURVEYS AS DEFINED IN THE CALIFORNIA DEPARTMENT OF TRANSPORTATION SPECIFICATIONS FOR GPS SURVEYS DATED SEPTEMBER 2006