

1 Closing Corner to Section 6, T23N, R11E and Section 31, T24N, R11E, M.D.M.

History of Original Corner Established:

ORIGINAL CORNER SET BY GEORGE SANDOW, UNDER GLO CONTRACT DATED JULY 21, 1880; SURVEY COMPLETED SEPTEMBER 23, 1880.

SET CEDAR POST 48" X 4" X 4", 12" DEEP IN STONE MOUND FROM WHICH:

- A CEDAR 14" DIA., BEARS N 8 1/2' E, 30 LINKS DISTANT. A RED FIR 10" DIA., BEARS S 30' E, 19 LINKS DISTANT.

RESURVEY BY WILLIAM MINTO, UNDER GLO CONTRACT DATED JULY 21, 1880; SURVEY COMPLETED DECEMBER 9, 1880.

FOUND CEDAR POST IN STONE MOUND

FROM WHICH:

- A CEDAR 14" DIA., BEARS N 80 1/2' E, 30 LINKS DISTANT. A RED FIR 10" DIA., BEARS S 30' E, 19 LINKS DISTANT.

THE CORNER WAS FOUND BY RICHARD R. ECKER, LS 2587 FOR A SURVEY RECORDED DECEMBER 27, 1949 IN BOOK 1 OF RECORDS OF SURVEY AT PAGE 17, PLUMAS COUNTY RECORDS:

FOUND CEDAR POST IN STONE MOUND

FROM WHICH:

- A CEDAR 14" DIA., BEARS N 80 1/2' E, 30 LINKS DISTANT. A RED FIR 10" DIA., BEARS S 30' E, 19 LINKS DISTANT.

Subsequent Monumentation:

THE CORNER WAS FOUND AND REMONUMENTED BY ADAM SYDLIK UNDER ASSIGNMENT INSTRUCTIONS WITH THE US DEPARTMENT OF THE INTERIOR BUREAU OF LAND MANAGEMENT; REMONUMENTATION COMPLETED SEPTEMBER 24, 1970.

FOUND IRON PIPE, 1/2" DIAM., PROJECTING 12 INS. ABOVE THE GROUND, SET IN A MOUND OF STONE, 2 1/2 FT. DIAM., 10 INS. HIGH,

FROM WHICH THE REMAINS OF THE ORIGINAL BEARING TREES:

- A CEDAR, 20 INS. DIAM., BEARS N 11' E, 30 LINKS DISTANT, WITH SCRIBE MARKS TXIXV RXIE SXXXI VISIBLE ON THE OLD OPEN BLAZE.

SET AN IRON POST, 28 INS. LONG, 2 1/2 INS. DIAM., 18 INS. IN THE GROUND, WITH BRASS CAP MARKED AS SHOWN.

FROM WHICH:

- A FIR, 6 INS. DIAM., BEARS S 45' E, 14 1/2 LINKS DISTANT, MARKED T23N R11E S6 CC BT. DEPOSIT IRON PIPE ALONGSIDE IRON POST AND REBUILD THE MOUND OF STONE, 3 FT. BASE, AROUND POST TO TOP.

THE CORNER WAS FOUND BY JOHN W. HAMBY, LS 2843, FOR A SURVEY RECORDED NOVEMBER 27, 2002 IN BOOK 12 OF RECORDS OF SURVEY AT PAGE 87, PLUMAS COUNTY RECORDS.

FOUND BLM BRASS CAP STAMPED AS SHOWN ABOVE

FROM WHICH FOUND BEARING TREES WITH K-TAGS:


- SCRIBED 20" FIR S 45' E, 14.5 LKS. DISTANT. SCRIBED 28" CEDAR S 11' W, 30.0 LKS. DISTANT. BLAZED 30" FIR S 84' W, 14.5 LKS. DISTANT.

Description of Corner Evidence Found:

FOUND US DEPARTMENT OF THE INTERIOR BUREAU OF LAND MANAGEMENT BRASS CAP STAMPED AS SHOWN ABOVE

FROM WHICH:

- A 5/8" OPEN IRON PIPE BEARS NORTH AND ADJACENT TO THE BRASS CAP. A FIR 18" DIA., BEARS S 45' E, 9.6' DISTANT, WITH A "BLM BEARING TREE" POSTER DATED 8/11/69. A CEDAR 27" DIA., BEARS S 11' W, 20' DISTANT, WITH A "BEARING TREE" POSTER DATED 8/11/69. A CEDAR 20" DIA., BEARS N 45' E, 11.5' DISTANT, WITH A "FIBREBOARD SAMPLE PLOT" POSTER. A FIR 28" DIA., BEARS S 84' W, 9.6' DISTANT, WITH A "FIBREBOARD LOCATION POSTER" DATED 6/2/67.



3 Southwest Corner of Lot 8, Section 6, T.23N., R.11E., M.D.M.

History of Original Corner Established:

CORNER SET BY JOHN W. HAMBY, LS 2843 FOR A SURVEY RECORDED NOVEMBER 27, 2002 IN BOOK 12 OF RECORDS OF SURVEY AT PAGE 87, PLUMAS COUNTY RECORDS.

SET A 5/8" REBAR WITH ALUMINUM CAP STAMPED AS SHOWN FROM WHICH:

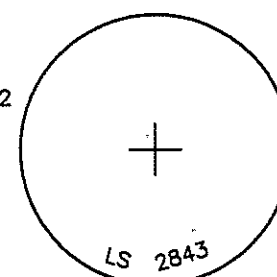
- A FIR 16" DIA., BEARS S 81'06" W, 26.0' DISTANT, BLAZED.

Description of Corner Evidence Found:

FOUND 5/8" REBAR WITH 2" ALUMINUM CAP SET BY JOHN W. HAMBY FOR THE SURVEY RECORDED NOVEMBER 27, 2002 IN BOOK 12 OF RECORDS OF SURVEY AT PAGE 87, PLUMAS COUNTY RECORDS, STAMPED AS SHOWN ABOVE

FROM WHICH:

- A FIR 16" DIA., BEARS S 81' W 26.0' DISTANT, WITH A "BEARING TREE" POSTER NOT DATED.



4 East Quarter Corner of Section 36, T.24N., R.10E., M.D.M.

History of Original Corner Established:

ORIGINAL CORNER SET BY AUTHUR W. KEDDIE, UNDER GLO CONTRACT DATED AUGUST 12, 1870; SURVEY COMPLETED AUGUST 4, 1871.

SET POST

FROM WHICH:

- A PITCH PINE 17" DIA., BEARS S 41 1/2' E, 29 LINKS DISTANT. A BLACK OAK 10" DIA., BEARS S 78 1/2' W, 32 LINKS DISTANT.

RESURVEY BY WILLIAM MINTO, UNDER GLO CONTRACT DATED JULY 21, 1880; SURVEY COMPLETED NOVEMBER 9, 1880.

FOUND POST IN STONE MOUND

FROM WHICH:

- A PITCH PINE 18" DIA., BEARS S 42' E, 29 LINKS DISTANT. A BLACK OAK 10" DIA., BEARS S 78' W, 32 LINKS DISTANT.

Subsequent Monumentation:

THE CORNER WAS REMONUMENTED BY RICHARD R. ECKER, LS 2587 FOR A SURVEY RECORDED DECEMBER 27, 1949 IN BOOK 1 OF RECORDS OF SURVEY AT PAGE 17, PLUMAS COUNTY RECORDS:

FOUND ROCK MOUND AND ONE BEARING TREE DOWN.

RENEWED WITH 4" X 4" FIR POST WITH TACK AND TAG.

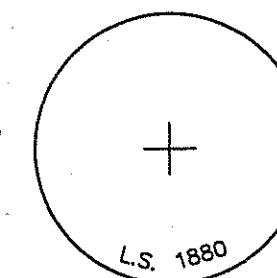
NO NEW BEARING TREES NOTED.

Description of Corner Evidence Found:

FOUND 6" X 6" X 12" HIGH CONCRETE BLOCK WITH BRASS CAP IN THE BLOCK, STAMPED AS SHOWN

FROM WHICH:

- A FIR 6" DIA., BEARS S 45' W 4.2' DISTANT, WITH A USFS "ATTENTION" POSTER AND A "FOREST SERVICE LOCATION POSTER".



5 Northeast Corner of Section 36, T.24N., R.10E., M.D.M.

History of Original Corner Established:

ORIGINAL CORNER SET BY AUTHUR W. KEDDIE, UNDER GLO CONTRACT DATED AUGUST 12, 1870; SURVEY COMPLETED AUGUST 4, 1871.

SET POST

FROM WHICH:

- A SPRUCE 10" DIA., BEARS S 24 1/4' W, 18 LINKS DISTANT. A SPRUCE 12" DIA., BEARS S 27' E, 99 LINKS DISTANT. A SPRUCE 10" DIA., BEARS N 13 1/2' E, 84 LINKS DISTANT. A SPRUCE 10" DIA., BEARS N 17 1/2' W, 103 LINKS DISTANT.

RESURVEY BY WILLIAM MINTO, UNDER GLO CONTRACT DATED JULY 21, 1880; SURVEY COMPLETED NOVEMBER 9, 1880.

FOUND FIR POST IN STONE MOUND

FROM WHICH:

- A FIR 12" DIA., BEARS S 24' W, 18 LINKS DISTANT. A FIR 14" DIA., BEARS S 27' E, 99 LINKS DISTANT. A FIR 11" DIA., BEARS N 13 1/2' E, 84 LINKS DISTANT. A FIR 11" DIA., BEARS N 17 1/2' W, 103 LINKS DISTANT.

Subsequent Monumentation:

THE CORNER WAS REMONUMENTED BY RICHARD R. ECKER, LS 2587 FOR A SURVEY RECORDED DECEMBER 27, 1949 IN BOOK 1 OF RECORDS OF SURVEY AT PAGE 17, PLUMAS COUNTY RECORDS:

FOUND POST IN ROCK MOUND AND EVIDENCE OF ORIGINAL BEARING TREE.

RENEWED WITH CONCRETE MONUMENT AND BRASS CAP.

NO NEW BEARING TREES NOTED.

THE CORNER WAS FOUND BY JAY A. BURGESS, LS 4790 FOR A SURVEY RECORDED JUNE 9, 1989 IN BOOK 8 OF RECORDS OF SURVEY AT PAGE 86, PLUMAS COUNTY RECORDS:

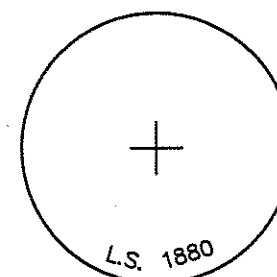
"FOUND 6" X 6" CONCRETE MONUMENT LS 1880 AND A K TAG ON A 34" YELLOW PINE N42E 17.9."

Description of Corner Evidence Found:

FOUND 6" X 6" X 12" HIGH CONCRETE BLOCK WITH BRASS CAP IN THE BLOCK, STAMPED AS SHOWN

FROM WHICH:

- A PINE 34" DIA., BEARS S 42' W 17.9' DISTANT, WITH A "FOREST SERVICE LOCATION POSTER".



6 Northwest Corner of Section 31, T24N, R11E, M.D.M.

History of Original Corner Established:

ORIGINAL CORNER SET BY WILLIAM MINTO, UNDER GLO CONTRACT DATED JULY 21, 1880; SURVEY COMPLETED DECEMBER 18, 1880.

SET CEDAR POST 48" X 4" X 4", 12" DEEP IN STONE MOUND NO BEARING TREES NOTED.

Subsequent Monumentation:

THE CORNER WAS REMONUMENTED BY H.S. MILES, R.E. 5569 FOR A SURVEY RECORDED OCTOBER 26, 1961 IN BOOK 2 OF RECORDS OF SURVEY AT PAGE 70, PLUMAS COUNTY RECORDS:

SET BRASS PLATE IN CONCRETE MONUMENT FROM FOUND EXISTING "U.S. BUREAU OF PUBLIC ROADS" REFERENCE HUBS,

FROM WHICH:

- A PINE 15" DIA., BEARS N 5'48'50" E 87.90' DISTANT (SLOPE DISTANCE) WITH RAILROAD SPIKE IN BLAZE. A PINE 15" DIA., BEARS N 51'54'50" E 67.93' DISTANT (SLOPE DISTANCE) WITH RAILROAD SPIKE IN BLAZE. A PINE 24" DIA., BEARS S 75'48'10" E, 81.63' DISTANT (SLOPE DISTANCE).

THE CORNER WAS MONUMENTED BY RONALD S. HAMILTON UNDER SPECIAL INSTRUCTIONS WITH THE US DEPARTMENT OF THE INTERIOR BUREAU OF LAND MANAGEMENT; DEPENDENT RESURVEY COMPLETED AUGUST 22, 1985.

POINT FOR THE CLOSING CORNER OF SECTIONS 30 AND 31, T. 24 N., R. 11 E.

SET AN STAINLESS STEEL POST, 28 INS. LONG, 2 1/2 INS. DIAM., 22 INS. IN THE GROUND, WITH A MAGNET AT BASE, AND IN A MOUND OF STONE, 3 FT. BASE, TO TOP, WITH BRASS CAP MARKED AS SHOWN.

FROM WHICH:

- A CEDAR, 13 INS. DIAM., BEARS S 86' E, 7 LINKS DISTANT, MARKED T24N R11E S31 CC BT. A BLACK OAK, 14 INS. DIAM., BEARS N 13' W, 80 LINKS DISTANT, MARKED T24N R11E S30 CC BT. AROUND POST TO TOP.

FROM THIS POINT THE LOCALLY REMONUMENTED ORIGINAL CORNER POSITION OF THE CLOSING COR. OF SECTIONS 30 AND 31, BEARS S 89'18'30" W, 0.431 CHAINS DISTANT, MONUMENTED WITH A CONCRETE BLOCK, 6 X 6 INS., 12 INS. BELOW SURFACE, WITH BRASS DISK, SHOWN ON 2 RS 70.

FROM THE SAME POINT CALIFORNIA DIVISION OF HIGHWAYS TRIANGULATION STATION "51.91", BEARS S 3'52'15" W, 0.361 CHAINS DISTANT, MONUMENTED WITH A STANDARD DIVISION OF HIGHWAYS DISK, SET IN A CONCRETE MONUMENT, 10 INS. DIAM., FLUSH WITH SURFACE, MARKED 51.91 1971, AND HAVING COORDINATES PUBLISHED BY NGS, AS FOLLOWS:

LATITUDE: 39°54'32.82828" N. LONGITUDE: 120°48'04.05060" W.

Description of Corner Evidence Found:


FOUND US DEPARTMENT OF THE INTERIOR BUREAU OF LAND MANAGEMENT BRASS CAP STAMPED AS SHOWN ABOVE

FROM WHICH:

- A CEDAR 16" DIA., BEARS S 84' E, 4.5' DISTANT, WITH A PARTIALLY HEALED BLAZE SCRIBED "T24NR11E3130BT" AND A "BEARING TREE" POSTER, DATE ILLEGIBLE. A PINE 24" DIA., BEARS N 28' E, 49.5' DISTANT (SLOPE DISTANCE), WITH A HEALED BLAZE, A USFS MONUMENT "ATTENTION" SIGN, AND A "FOREST SERVICE LOCATION POSTER", DATED 11/10/73. A BLACK OAK 14" DIA., BEARS N 16' W, 53.5' DISTANT (SLOPE DISTANCE), WITH A HEALED BLAZE, AN ILLEGIBLE "BEARING TREE" POSTER, AND A USFS MONUMENT "ATTENTION" SIGN ON THE SIDE AWAY FROM THE MONUMENT. A PINE 17" DIA., BEARS N 16' W, 89'± DISTANT (SLOPE DISTANCE), WITH A HEALED BLAZE, A USFS MONUMENT "ATTENTION" SIGN, AND A "BEARING TREE" POSTER, DATED 11/8/74. A METAL "T" FENCE POST IS LOCATED ADJACENT TO THE MONUMENT. A USFS "LAND SURVEY MONUMENT" POSTER ON A SIGN POST IS LOCATED ADJACENT TO THE MONUMENT.

FOUND METAL POST WHICH BEARS S 89' W 28'±, WHICH MATCHES THE BLM LOCATION FOR 2 RS 70 DIVISION OF HIGHWAYS MONUMENT. SEARCHED FOR CORNER BUT DID NOT FIND. THE HIGHWAY SHOULDER FILL SECTION IS IN THIS LOCATION.

FOUND A PINE 32" DIA. WHICH BEARS S 76' E 81'± FROM THE ABOVE MENTIONED METAL POST WITH HEALED BLAZE. THIS CLOSELY MATCHES THE DIVISION OF HIGHWAY 24" PINE BEARING TREE LOCATION.



2 North Quarter Corner of Section 6, T23N, R11E, M.D.M.

History of Original Corner Established:

ORIGINAL CORNER SET BY GEORGE SANDOW, UNDER GLO CONTRACT DATED JULY 21, 1880; SURVEY COMPLETED SEPTEMBER 23, 1880.

SET PINE POST 48" X 3" X 3", 12" DEEP FROM WHICH:

- A YELLOW PINE 15" DIA., BEARS N 58' E, 94 LINKS DISTANT. A YELLOW PINE 36" DIA., BEARS N 79' W, 80 LINKS-DISTANT.

RESURVEY BY WILLIAM MINTO, UNDER GLO CONTRACT DATED JULY 21, 1880; SURVEY COMPLETED DECEMBER 9, 1880.

FOUND POST IN STONE MOUND

FROM WHICH:

- A YELLOW PINE 15" DIA., BEARS N 58' E, 94 LINKS DISTANT. A YELLOW PINE 36" DIA., BEARS N 79' W, 80 LINKS DISTANT.

Subsequent Monumentation:

THE CORNER WAS REMONUMENTED BY RICHARD R. ECKER, LS 2587 FOR A SURVEY RECORDED DECEMBER 27, 1949 IN BOOK 1 OF RECORDS OF SURVEY AT PAGE 17, PLUMAS COUNTY RECORDS:

NO EVIDENCE FOUND.

SET 3/4" IRON PIPE WITH PLUG AND TAG AT APPORTIONED RECORD DISTANCE.

NO FOUND OR NEW BEARING TREES NOTED.

THE CORNER WAS ESTABLISHED FROM BEARING TREES FOR A SURVEY BY JAMES F. FLANAGAN, RCE 292, RECORDED NOVEMBER 10, 1958 IN BOOK 2 OF RECORDS OF SURVEY AT PAGE 7, PLUMAS COUNTY RECORDS.

CORNER DESCRIPTION NOT NOTED.

NO BEARING TREES NOTED.

THE CORNER WAS REMONUMENTED BY JOHN W. HAMBY, LS 2843, FOR A SURVEY RECORDED NOVEMBER 27, 2002 IN BOOK 12 OF RECORDS OF SURVEY AT PAGE 87, PLUMAS COUNTY RECORDS.

NO EVIDENCE OF G.L.O. OR 1 RS 17 FOUND.

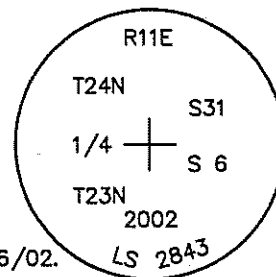
SET 5/8" REBAR WITH ALUMINUM CAP BY SINGLE PROPORTION, STAMPED AS SHOWN; NO BEARING TREES NOTED.

Description of Corner Evidence Found:

FOUND 5/8" REBAR WITH 2" ALUMINUM CAP SET BY JOHN W. HAMBY FOR THE SURVEY RECORDED NOVEMBER 27, 2002 IN BOOK 12 OF RECORDS OF SURVEY AT PAGE 87, PLUMAS COUNTY RECORDS, STAMPED AS SHOWN.

FROM WHICH:

- A PINE 36" DIA., BEARS N 80'44" W 16.4' DISTANT, WITH A "BEARING TREE" POSTER DATED 6/26/02.



7 West Quarter Corner of Section 31, T24N, R11E, M.D.M.

History of Original Corner Established:

THE CORNER WAS SEARCHED FOR BY RICHARD R. ECKER, LS 2587 FOR A SURVEY RECORDED DECEMBER 27, 1949 IN BOOK 1 OF RECORDS OF SURVEY AT PAGE 17, PLUMAS COUNTY RECORDS.

NO EVIDENCE OF THE CORNER WAS FOUND.

SET 3/4" IRON PIPE AT APPORTIONED RECORD DISTANCE.

NO BEARING TREES WERE NOTED FOUND OR SET.

Description of Corner Evidence Found:

SEARCHED FOR IRON PIPE SET BY RICHARD R. ECKER; NOT FOUND.

FOUND:

- A 36" PINE STUMP WITH A YELLOW POSTER MARKED: "13.25 CHS. N OF E 1/4 COR SEC 36 T24N R11E" "ASSUMED W 1/4 COR SEC 31 (FOR BRG PURPOSES ONLY)" "40.00 CHS N OF SW COR. 31" A 39" PINE STUMP WITH A "FOREST SERVICE LOCATION POSTER" MARKED: "T24N R11E" "W 1/4 COR SEC 31 FOR BRG" NOTHING SET.

NOTES:

- 1. RECORD AND MEASURED DISTANCES TO BEARING TREES ARE TO THE SIDE CENTER OF THE TREE. 2. BEARINGS AND DISTANCES MEASURED FOR THE SURVEY WERE DONE USING A COMPASS AND TAPE. THE MAGNETIC DECLINATION USED WAS 14°26' E AS DETERMINED FROM THE NATIONAL OCEANIC AND ATMOSPHERIC ADMINISTRATION - NATIONAL GEOPHYSICAL DATA CENTER INTERNET SITE.

RECORD OF SURVEY FOR SIERRA PACIFIC INDUSTRIES

WITHIN PORTIONS OF SECTION 31, T. 24 N., R. 11 E., M.D.M., AND SECTION 6, T23N, R11E, M.D.M. PLUMAS COUNTY, CALIFORNIA

PREPARED BY: BASTIAN ENGINEERING 213 POPLAR VALLEY ROAD BLAIRSDEN, CALIFORNIA 96103 L.S.7045

NOVEMBER 2010

SHEET 3 OF 3