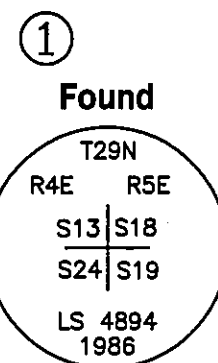
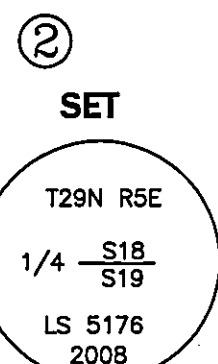


Corner Notes



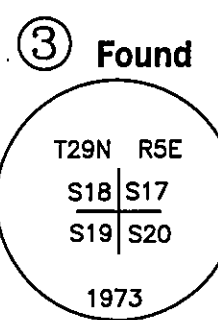
Found: a USDA Cap in a 2 1/2' dia. stone mound per V Maps 199.
From which bears:

- Fd. A 12" White Fir with healed blaze, S61°45'E, 18.58'.
- Rec. A 8" Fir, S62°E, 18.20'. per V Maps 199.
- Fd. A 58 1/2" Fir, S26°30'E, 40.35'.
- Rec. A 60" Fir, S34°E, 59 links. per V Maps 199.
- Fd. A 51" White Fir with healed blaze, S60°15'W, 48.52'.
- Rec. A 36" Fir, S63°W, 72 links. per V Maps 199.
- Fd. A 9" Fir with visible scribing, N71°30'W, 7.36'.
- Rec. A 6" Fir, N75°W, 8.0'. per V Maps 199.
- Fd. A 7" Fir with visible scribing, N45°45'E, 17.19'.
- Rec. A 6" Fir, N43°E, 17'. per V Maps 199.
- Fd. A 9 1/2" Fir snag, S48°15'W, 6.38'.
- Rec. A 7" Fir, S45°W, 6.5'. per V Maps 199.



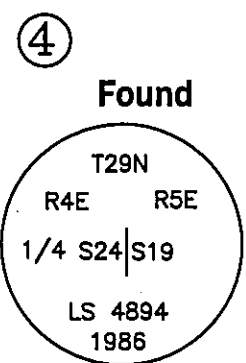
No original evidence found. At single proportion position, set a Standard USDA Monument 10" above ground in a 2' dia. by 11" high stone mound.
From which bears (new):

- A 6" Fir, N12°45'E, 21.76', scribed: 1/4S18BT.
- A 5 1/2" Pine, S38°30'E, 10.16', scribed: 1/4S19BT.



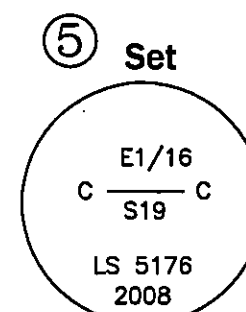
Found BLM Brass cap in a 2' dia. stone mound per BLM Remonumentation.
From which bears:

- Fd. A 40" Fir snag, N13°30'E, 18.59'.
- Rec. A 41" White Fir, N23°E, 29 links as per 1973 BLM Remonumentation.
- Fd. A 11 1/2" Lodgepine, with open face, N59°15'E, 38.10'.
- Rec. A 10" Tamarack, N57°E, 58 1/2 links as per 1973 BLM Remonumentation.
- Fd. A dead and down Lodgepole, S42°15'E, 38.21'.
- Rec. A 14" Tamarack Pine, S44°E, 60 links as per 1973 BLM Remonumentation.
- New a 10" Lodgepole Pine, S32°15'E, 27.10', scribed: T29NR5ES20BT.
- Fd. A 24" Lodgepine snag with healed blaze, S65°W, 30.30'.
- Rec. A 25" Lodgepole Pine with healed blaze, S65°W, 42 links as per U.S. Forest Service Corner Recovery Card.
- Fd. A 15" Fir with healed blaze, S69°30'W, 20.61'.
- Rec. A 9" White Fir, S72°W, 31 links as per 1973 BLM Remonumentation.
- Fd. A dead and down Lodgepole, N48°30'W, 46.68'.
- Rec. A down Tamarack, N49°W, 71 links as per 1973 BLM Remonumentation.
- Fd. A 11 1/2" Fir with healed blaze, N22°45'W, 31.03'.
- Rec. A 6" White Fir, N22°W, 47 links as per 1973 BLM Remonumentation.



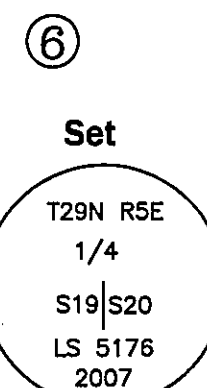
Found: a USDA Cap in a 2 1/2' dia. stone mound per V Maps 199.
From which bears:

- New a 10 1/2" White Fir, S66°15'E, 46.28', scribed: 1/4S19BT.
- Fd. A 8" Dead and down White Fir, S58°45'E, 46.64'.
- Rec. A 7" Fir, S54°E, 44.2'. per V Maps 199.
- New a 8 1/2" White Fir, S63°30'W, 39.91', scribed: 1/4S24BT.
- Fd. A 7" Dead and down White Fir, S73°30'W, 24.46'.
- Rec. A 6" Fir, S66°W, 25.3'. per V Maps 199.



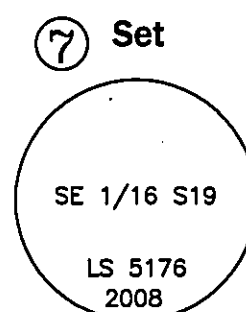
Set a Standard USDA monument 8" above ground in a 2' dia. stone mound.
From which bears (new):

- A 9 1/2" White Fir, N59°E, 18.57', scribed: CE1/16S19BT.
- A 13 " White Fir, S89°30'E, 2.27', scribed: CE1/16S19BT.



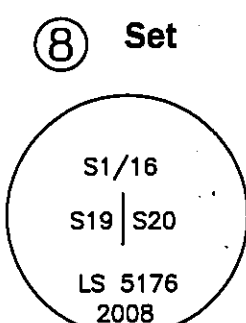
No original evidence found. At single proportion position, set a Standard USDA Monument 8" above ground in a 2' dia. stone mound.
From which bears (new):

- A 8 1/2" Pine, N73°15'W, 565.02', scribed: 1/4S19BT.
- A 12" Lodgepole, N70°30'E, 21.02', scribed: 1/4S20BT.



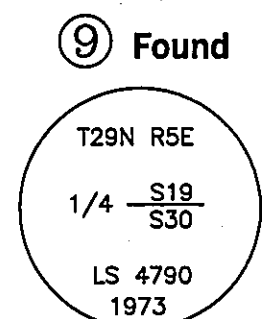
Set a Standard USDA Monument 6" above ground in a 2' dia. stone mound.
From which bears (new):

- A 8" Cedar, S44°30'E, 25.08', scribed: SE1/16S19BT.
- A 12 1/2" White Fir, N44°30'W, 3.36', scribed: SE1/16S19BT.



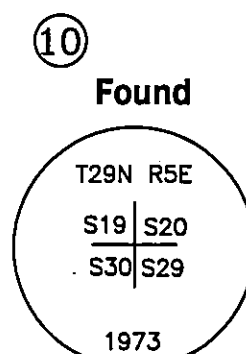
Set a Standard USDA Monument 8" above ground in a 2' dia. stone mound.
From which bears (new):

- A 6" Fir, N58°30'E, 10.26', scribed: S1/16S20BT.
- A 14 1/2" White Fir, S12°30'W, 20.80', scribed: S1/16S19BT.



Found BLM Brass Cap in a 2' dia. by 6" high stone mound per V Maps 209.
From which bears:

- Fd. A 14" dead and down Fir, N63°16'E, 61.40'. Not of record.
- New a 24" White Fir, S86°E, 66.14', scribed: 1/4S30BT.
- Rec. A 16" White Fir, S87°E, 84 links as per 1973 BLM Remonumentation.
- Fd. A rotten fir stump, S82°W, 34.84'.
- Rec. A 34" Fir, S80°W, 54 links (GLO) as per 1973 BLM Remonumentation.
- Fd. A 25" White Fir with healed blaze, N47°W, 17.45'.
- Rec. A 20" Fir, N48°W, 27 links as per 1973 BLM Remonumentation.



Found BLM Brass Cap in a 4' dia. by 2 1/2' high stone mound per V Maps 209.
From which bears:

- Fd. A 20 1/2" White Fir with healed blaze, N28°15'E, 74.98'.
- Rec. A 15" Fir, N28°E, 115 links as per 1973 BLM Remonumentation.
- Fd. A 46" White Fir snag with healed blaze, N5°E, 14.56'.
- Rec. A 45" Fir, N0°30'W, 24 links as per 1973 BLM Remonumentation.
- Fd. A 30 1/2" White Fir with healed blaze, S53°15'E, 30.80'.
- Rec. A 27" Fir, S65°E, 47 links as per 1973 BLM Remonumentation.
- Fd. A 23" dead and down Fir with healed blaze, S76°30'W, 26.07'.
- Rec. A 20" Fir, S75°W, 40 links as per 1973 BLM Remonumentation.
- New a 4 1/2" White Fir, N77°30'W, 6.20', scribed: XBT.

General Notes

1. The Standard U.S.D.A. Monuments that were set in this survey are 2 1/2" dia. aluminum pipe with a 3 1/2" dia. aluminum cap, 28" in length. The corner identification was stamped on the cap as per the 1973 BLM "Manual of Instructions".
2. Trees marked as accessories to corner monuments were scribed in accordance to the 1973 BLM "Manual of Instructions".

Record of Survey
For
Lassen National Forest

In Section 19
T.29N. R.5E., M.D.M. in the unincorporated
territory of Plumas County, CA.

October 2008

Sheet 2 of 2