

CONTROL Pt#	Northing	Easting	Elevation	Description of Monument Set
2001	1995850.590	6769865.367	4576.426	30" #6 Rebar with 2 1/2" Aluminum Cap stamped "FHWA 2001"
2002	1996348.989	6767071.411	4620.229	30" #6 Rebar with 2 1/2" Aluminum Cap stamped "FEDERAL HIGHWAY ADMIN 2002 CFLHD DENVER CO"
2003	2001033.924	6761319.333	4811.355	30" #6 Rebar with 2 1/2" Aluminum Cap stamped "FHWA 2003"

**RECORDER'S STATEMENT**

Filed this 5th day of February, 2013 at 1:05 P.M.  
 In Book 15 of Records of Survey at Page 136 at the request of the Plumas County Surveyor.  
 Fee: Exempt Gov. Code 27387  
 Document Number: 2014-0000764

Kathleen Williams  
 County Clerk-Recorder:

Julie Arizzo  
 Deputy:

**SURVEYOR'S NOTES:**

This Record of Survey is to locate certain lines of Sections in Township 28 North, Range 6 East and Township 28 North, Range 7 East of the Mount Diablo Meridian for the purpose of preparing easement descriptions for Old Red Bluff Road at the request of the U. S. Department of Transportation Federal Highway Administration, Central Federal Lands Division for Project CA PFH 169-1(2).

**Basis of Bearings:**

Coordinates and measured bearings and distances are Grid based on the California Coordinate System of 1983 (CCS83), Zone 1  
 @ the SE Corner of Section 2 is 00°28'39". To get to True North, rotate to right 00°28'39". Multiply Grid Distances by 1.00028246 to get ground distances.  
 Control was established per Federal Highway Administration standards using G.P.S., Trimble R8, Dual Frequency. Control was established using the NGS OPUS service using the following stations:

"HatchetMtnCN2005" (P348) (Epoch Date 2010)

Latitude: 40°54'19.95123"N 2213210.752 N

Longitude: 121°49'40.75606"W 6609210.517 E

"BUZZARDRSTCN2007" (P346) (Epoch Date 2010)

Latitude: 39°47'40.94156"N 1810556.124 N

Longitude: 120°52'02.81644"W 6879923.330 E

"VINAHELITKCN2006" (P344) (Epoch Date 2010)

Latitude: 39°55'44.84384"N 1857467.629 N

Longitude: 122°01'40.69541"W 6553822.000 E

Latitudes and Longitudes as published by National Geodetic Surveys (NGS) on October 10, 2012.

Record distances are ground distance.


Directions to corner ties given from aliquot monument to tie.

Easements of record are not shown

Dimensions on pipes are the outside diameter.

**SURVEYOR'S STATEMENT**

This map correctly represents a survey made by me or under my direction in conformance with the requirements of the Professional Land Surveyor's Act at the request of the U. S. Department of Transportation Federal Highway Administration, Central Federal Lands Division in October, 2012.




Aaron D. Willis March 5, 2013

Aaron D. Willis

**COUNTY SURVEYOR'S STATEMENT**

This map has been examined in accordance with Section 8766 of the Professional Land Surveyor's Act this 15th day of March, 2013



Tom Hunter  
 Plumas County Surveyor  
 License Expiration date: 3/31/14

A Record of Survey for  
**U.S. Department of Transportation Federal Highway Administration**  
**Central Federal Lands Highway Division**  
**T.28N., R.6E. & T28N., R.7E. M.D.M.**

Sections 1, 2 & 12 Section 6

Plumas County, California

February, 2013 Scale: 1"=1000'

JACOBS  
 707 17th St, Ste 2400, Denver, CO 80202, (303) 820-5240  
 Sheet 1 of 1

1) Fd. 3-1/4" Brass Cap stamped "U.S.DEPT.OF THE INTERIOR BUR.OF LAND MANAGEMENT UNLAWFUL TO DISTURB T29N R6E S34 S35 S3 S2 T28N 1973 CADASTRAL SURVEY" on 1 1/2" Iron Pipe in a ring of stones accepted as the Northwest Corner Section 2: Shown on 4 R/S 101

Fd. steel T Post with National Forest sign Southwest 4.4'  
 Fd. 18" Pine with BT Card "Corner is S42E 38 Links Northwest 24.6"  
 Fd. 23" Pine with BT Card "Corner is Approx S42W 68 Links T29N R6E Corner SW By: W. Burch 10/16/73" Northeast 40.7'  
 Fd. 36" decaying Stump scribed "T28 R6E S2 BT" and BT Card "7-7-50 SC Bears N22W 86 1/2 Links" Southeast 55.6'  
 Fd. 36" scribed Stump "T28 R6E S2 BT" with BT Card "SC Bears N22W 86 1/2 Links 7-7-50" Southeast 55.6'

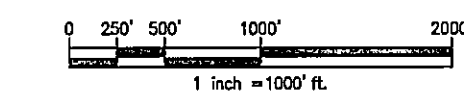
2) Fd. 2-1/2" Iron Pipe in loose ring of stones and a large volcanic Stone with chiseled "7/4" along side accepted as the West Quarter Corner Section 2: Shown on 4 R/S 101  
 Fd. T Post "National Forest" Southwest 3.0'  
 Fd. 26" Pine with rusted BT Card, illegible Northeast 4.9'  
 Fd. 24" Pine with BT Card "Bears: N 13 1/2 W, 23 LKS" Southwest 14.8'  
 Fd. 24" Pine with BT Card "T28N R6E S3 E1/4 N36W 39 Links M BANNER 8-29-74" Northwest 24.6'  
 Fd. 48" Stump with BT Card "T28N R6E S2 Bears N5W 78 Links 15 Oct 71" Southerly 50.6'

3) Fd. 3 1/2" Brass Cap stamped "U.S.DEPT.OF THE INTERIOR BUR.OF LAND MANAGEMENT UNLAWFUL TO DISTURB T29N R6E S34 S35 1/4 S2 T28N 1973 CADASTRAL SURVEY" on 2" Pipe in a mound of stones accepted as the North Quarter Corner Section 2: Shown on 4 R/S 101  
 Fd. 30" Pine with BT Card "6-24-71 S80E 19 Links T29N R6E S1/4 35" Southwest 12.3'  
 Fd. 30" Pine with BT Card "72 Links N55E T28N R6E Sec2 10/10/73" Southwest 47.0'  
 Fd. 36" Pine with BT Card "10/18/73 S1/4 R6E Sec 35 T29N S3E 105 Links" Northwest 68.0'

4) Fd. 1" Iron Pipe with 3/4" Brass Tag "LS2322" in small ring of stones accepted as Center South Sixteenth Corner Section 2: Shown on 4 R/S 101  
 Fd. 12" Pine with BT Card "Cor bears N30E 5.0 Loren Sargent & Part LS 2322 6-7-74" Southwest 4.0'  
 Fd. 27" Pine with BT Card "N55E 33 Links to 1/16S Dec19E" Southeast 42.0'  
 Set Mag Nail in blaze up 18" on 22" Pine Southwest 51.4'

5) Fd. 2 1/2" Aluminum Cap stamped "T28N R6E 1/4 S2 S1 CAF 1971" on 1" Pipe in mound of stones accepted as the East Quarter Corner Section 2: Shown on 4 R/S 101  
 Fd. 36" Pine with BT Card "S1/4 2|1 bears S34W 10 Links" Northeast 5.7'  
 Fd. 30" Pine with BT Card "19 Oct 71 S1/4 2|1 bears N75E 51 Links"

6) Fd. Brass Cap stamped "U.S.DEPT.OF THE INTERIOR BUR.OF LAND MANAGEMENT UNLAWFUL TO DISTURB T28N R6E S2 S1 S11 S12 1974 CADASTRAL SURVEY" in concreted mound of stones accepted as the Southeast Corner Section 2: Shown on 4 R/S 101  
 Fd. 44" Cottonwood with BT Card "Corner is Approximately: N49E 112 Links T28N R6E Sec 11 Corner NE By: W. Birch 8/28/74" Southwest 73.2'  
 Fd. 53" Pine with BT Card "Corner is Approx S61E 114 Links T28N 6E S2 SE By: M. Banner 8/24/74" Northwest 74.5'



7) Fd. 1" Iron Pipe with Brass Disk "LS 2322" in small mound of stones accepted as the West Sixteenth Corner Sections 1&12: Shown on 2 R/S 21  
 Fd. 18" Pine with BT Card "Bears S8W 44 lks" Northwest 28.1'  
 Set Mag Nail in blaze up 18" on 15" Pine South 14.6'.  
 Set Mag Nail in blaze up 18" on 42" Pine Northeast 34.7'

8) Fd. 1" Iron Pipe with 3/4" Brass Disk "LS 2322" in ring of stones accepted as the North Quarter Corner Section 12: Shown on 2 R/S 21  
 Set Mag Nail in blaze on 15" Pine up 18" Northeast 18.3'

9) Fd. 1 1/2" Steel Pipe in mound of stones accepted as the South Quarter Corner Section 12: Shown on 2 R/S 21  
 Fd. 30" Pine with rusted BT Card illegible Southeast 34.9'  
 Set Mag Nail in blaze on 28" Pine up 18" Northwest 21.0'  
 Set Mag Nail in blaze on 34" Pine up 18" Northeast 32.1'

10) Fd. 1" Iron Pipe with 3/4" Brass Disk "LS 2322" in ring of stones accepted as the East Quarter Corner Sections 1&12: Shown on 2 R/S 21  
 Set Mag Nail in blaze on 15" Pine up 1.7" Southeast 9.8'  
 Set Mag Nail in blaze on 30" Pine up 1.8" Northwest 14.8'  
 Set Mag Nail in blaze on 24" Pine up 1.7" Northeast 27.2'

11) Fd. 1" Iron Pipe with 3/4" Brass Disk "LS 2322" in ring of stones accepted as the Point on Line: Shown on 2 R/S 21  
 Set Mag Nail in blaze on 18" Pine up 18" Northwest 11.8'  
 Set Mag Nail in blaze on 18" Pine up 18" Southeast 25.6'  
 Centerline of gravel logging road South 30.2'

12) Fd. 1" Iron Pipe with Brass Disk "LS 2322" in a mound of stones accepted as the Northwest Corner Lot 7 Section 6: Shown on 1 R/S 98  
 Fd. 24" Pine with BT Card "S1/16 between 1|6 and healed scar on west face East 1.0"  
 Fd. 42" Pine with BT Card "Approx 1/16 Corner Do Not Destroy HS Brown 4/18/49" Southeast 12.7'

13) Fd. 1" Iron Pipe in a ring of stones in dirt road accepted as the Southwest Corner Section 6: Shown on 1 R/S 98  
 Set Mag Nail in blaze up 18" on 40" Cottonwood Southwest 33.6'  
 Set Mag Nail in blaze up 18" on 24" Pine Northwest 47.7'  
 Set Mag Nail in blaze up 18" on 30" Pine Northeast 52.1'

14) Fd. 1" Iron Pipe with 3/4" Brass Disk "LS 2322" in a ring of stones accepted as the Northeast Corner Lot 6 Section 6: Shown on RS 1/98  
 Set Mag Nail in Blaze on 12" Pine up 12" North 16.3'  
 Set Mag Nail in Blaze on 18" Pine up 12" Northeast 21.2'  
 Centerline of Forest Road 10W Northwest 39.5'

15) Fd. 1" Iron Pipe with 3/4" Brass Disk "LS 2322" in a ring of stones accepted as the Northeast Corner Lot 7 Section 6: Shown on RS 1/98  
 Fd. T Post in fence remnant Southeast 40.1'  
 Fd. T Post in fence remnant Northeast 42.1'  
 Fd. 36" Pine with BT Card "Center SW1/4 Sec 6 S73E 67.2" West 66.4'

**LEGEND:**

- Found monument as noted in corner notes
  - ⊕ Set Control Point as noted on survey
- (R1) RECORD per 4 R/S 59  
 (R2) RECORD per 4 P/M 101  
 (R3) RECORD per 2 R/S 21  
 (R4) RECORD per 1 R/S 98

**15 RS 136**