

21 Cor. SL of MS 3235

HISTORY OF ORIGINAL CORNER ESTABLISHED:

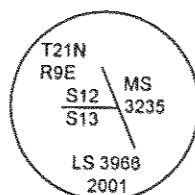
Original corner set by L.D. Davis, during MS 3235, approved March 5, 1894.
record states

Set a cedar post, 4 ins. square by 4 1/2 ft. long, in rock mound of 4 ft. base, 2 1/2 ft. high, mkd. S.L.

Subsequent monumentation:

Corner was remonumented by Fred W. Cook, LS 3966, during survey recorded in Sierra County, in 2002, as 11-RS-58 & 59,
record states

Found a 4 ft. diam. mound of stone,
Set a 3/4 ins. USFS alum. cap on a 5/8 in. alum. rod and freshened mound.
[mkd. as shown]



from which
Set BT a 12 ins. incense cedar, N. 67° W., 3.2 ft., mkd. S12 BT
Set BT a 11 ins. incense cedar, S. 29° W., 30.2 ft., mkd. S13 BT

DESCRIPTION OF CORNER EVIDENCE FOUND:

Found a 3/4 ins. USFS alum. cap on a 5/8 in. alum. rod, firmly set, mkd. as shown abv., in rock collar, from which the accessories mkd. by Cook

A cedar, 13 ins. diam., alive and healthy, bears N. 53 1/2° W., 3.2 ft. dist., with partially healed blaze and scribe marks S12 BT visible. (record: N. 67° W.)
A cedar, 12 ins. diam., alive and healthy, bears S. 33° W., 30.2 ft. dist., with healed blaze. (record: S. 29° W.)

DESCRIPTION OF MONUMENT AND ACCESSORIES ESTABLISHED TO PERPETUATE LOCATION OF THIS CORNER:

None

State Plane Coordinates of corner position:

n/a

22 Cor. 4 of MS 3235

HISTORY OF ORIGINAL CORNER ESTABLISHED:

Original corner set by L.D. Davis, during MS 3235, approved March 5, 1894.
record states

Set an oak post, 4 ins. square by 4 1/2 ft. long, in rock mound of 6 ft. base, 3 ft. high, mkd. for Ex. P.C. Cor. No. 4
from which

A cedar 10 ins. diam., mkd. XX, bears N. 69° 27' W., 71 lks. dist.
The intersection of a X chiseled in a lava boulder bears N. 82° 01' E., 22 lks. dist.

Subsequent monumentation:

MS 4215 tied, but did not described, this corner.

DESCRIPTION OF CORNER EVIDENCE FOUND:

Found charcoal and wood remains 6 ins. below ground, in a stone mound, 6 ft. base, 1 ft. high, from which the original accessories

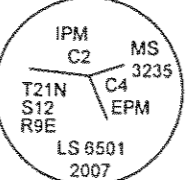
A cedar, 29 ins. diam., alive and healthy, bears N. 69° 27' W., 71 lks. dist., with double healed blazes.
A boulder, 3 ft. x 4 ft. wide x 2 ft. high, with possible chiseled "X", bears N. 82° 01' E., 22 lks. dist.
Boulder appears to have been hit and chipped by heavy logging equipment.

DESCRIPTION OF MONUMENT AND ACCESSORIES ESTABLISHED TO PERPETUATE LOCATION OF THIS CORNER:

At the exact point of the charcoal and wood remains, set a standard USDA Forest Service 3/4 ins. diam. alum. cap on 3/4 in. diam. by 30 ins. long alum. drive rod, buried 28 ins. in the gnd., with magnet in 9 ins. long break-away base, in rock collar, mkd. as shown

New bearing trees

A white fir, 23 ins. diam., bears S. 11 1/2° E., 33.2 ft. dist., mkd. X BT.
A cedar, 21 ins. diam., bears S. 77 1/2° W., 16.9 ft. dist., mkd. X BT.



State Plane Coordinates of corner position, CA Zone 1, NAD83 (CORS96):
N = 1772099.02 sft. E = 6865048.30 sft.

23 Cor. 1, Challenge P.M., MS 4215

HISTORY OF ORIGINAL CORNER ESTABLISHED:

Original corner set by Henry B. Budd, during MS 4215, approved October 13, 1905,
record states

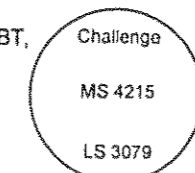
A slate rock in place, 3 x 2 x 1 ft., chiseled X at the exact point of connection, and 1-4215,
from which

A post 7 ins. square in a rock mound, bears N. 71 1/2° W., 3.3 ft.
A spruce tree 2 in diam., scribed 1 4215 BT, bears S. 8° W., 73.4 ft.

Subsequent monumentation

Corner was remonumented by Albert H. Devoe, LS 3079, during survey recorded in 1979 as 6-RS-21 in Sierra County,
record states

Corner #1 Challenge Placer - slate rock not found - Set 5/8 rebar from original BT, now a 38 ins. stump, S. 8° W., 73.4 ft. - face is closed.



DESCRIPTION OF CORNER EVIDENCE FOUND:

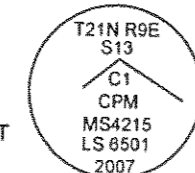
Found a 5/8 in. diam. rebar, loose, with 1 1/2 ins. diam. alum. cap, mkd. as shown, 8 ins. abv. gnd, in a rock mound, 4 ft. base, 4 ft. high

DESCRIPTION OF MONUMENT AND ACCESSORIES ESTABLISHED TO PERPETUATE LOCATION OF THIS CORNER:

I remove the recovered iron pipe, and replace it with a standard USDA Forest Service 3/4 ins. diam. alum. cap on 3/4 in. diam. by 30 ins. long alum. drive rod, buried 24 ins. in the gnd., bottom 18 ins. in concrete filled drill hole, with magnet at base, in rock collar, mkd. as shown

new bearing trees

A cedar, 19 ins. diam., bears N. 65 1/2° E., 30.3 ft. dist., mkd. C1 MS4215 BT
A Douglas fir, 10 ins. diam., bears N. 65 1/2° W., 21.4 ft. dist., mkd. C1 MS4215 BT



State Plane Coordinates of corner position CA Zone 1, NAD83 (CORS96):
N = 1770611.50 sft. E = 6862056.70 sft.

24 Cor. 2, Challenge P.M., MS 4215

HISTORY OF ORIGINAL CORNER ESTABLISHED:

Original corner set by Henry B. Budd, during MS 4215, approved October 13, 1905,
record states

On the westerly side line of Survey No. 3235 Excelsior Consolidated Placer Mine,
Set an oak post, 4 ins. square by 3 1/2 ft. long, set 2 ft. in the ground, in rock mound, scribed 2 4215 from which

Cor. No. 4 of survey No. 3235 Excelsior Consolidated Placer Mine bears N. 24° 50' W., 3331.4 ft.
No other bearings available.

Subsequent monumentation

Corner was remonumented by Albert H. Devoe, LS 3079, during survey recorded in 1979 as 6-RS-21 in Sierra County,
record states

Corner #2 Challenge Placer - found rock mound - Set 5/8 rebar in mound and scribe 2 BT's from which

8.1 ins. W. fir, S. 71° W., 20.8 ft., scribed 4215-2 BT
15 ins. l. cedar, S. 64° E., 5.8 ft., scribed 3235 BT

DESCRIPTION OF CORNER EVIDENCE FOUND:

Found stone mound, 3 1/2 ft. base, 18 ins. high. No rebar found in mound.

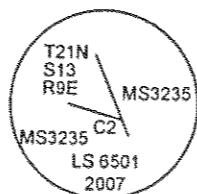
from which an accessory mkd. by Devoe
A cedar, 18 ins. diam., alive and healthy, bears S. 64° E., 5.4 ft. dist, opening healed blaze reveals scribe mks. 3235 BT. (record: 5.8 ft.)
and an accessory described by J.O. Edgerton on USFS corner card dated 1978
A white fir, 19 ins. diam., alive and healthy, bears N. 4° W., 16.3 ft. dist., bark scribe X.

DESCRIPTION OF MONUMENT AND ACCESSORIES ESTABLISHED TO PERPETUATE LOCATION OF THIS CORNER:

At the True Point of Intersection, set a standard USDA Forest Service 3/4 ins. diam. alum. cap on 3/4 in. diam. by 30 ins. long alum. drive rod, buried 24 ins. in the gnd., with magnet in 9 ins. long break-away base, in rock collar, mkd. as shown

from which the existing, and previously described, bearing trees

A cedar, 18 ins. diam., alive and healthy, bears S. 68 1/2° E., 8.0 ft. dist, with opened blaze and previously mkd. 3235 BT.
A white fir, 19 ins. diam., alive and healthy, bears N. 4 1/2° W., 15.5 ft. dist., previously bark scribed X.
The previously described stone mound, bears S. 70° 23' 24" E., 2.64 ft. dist.



State Plane Coordinates of monumented True Intersection Point, CA Zone 1, NAD83 (CORS96):
N = 1769092.62 sft. E = 6866489.97 sft.

25 Cor. 7, Comet P.M., MS 4215

HISTORY OF ORIGINAL CORNER ESTABLISHED:

Original corner set by Henry B. Budd, during MS 4215, approved October 13, 1905,
record states

A pitch pine post, 7 ins. square and 3 1/2 ft. long, set 2 ft. in the ground, in a rock mound, scribed 7-4215 from which

Corner No. 3 of Survey No. 3235 Excelsior Consolidated Placer Mine, bears S. 24° 50' E., 70.0 ft.

Subsequent monumentation

Corner was remonumented by Albert H. Devoe, LS 3079, during survey recorded in 1979 as 6-RS-21 in Sierra County,
record states

Corner #7 Comet Placer - found rock mound - Set 5/8 rebar in mound.

DESCRIPTION OF CORNER EVIDENCE FOUND:

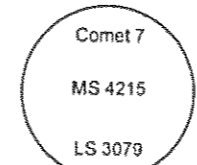
Found a 5/8 in. diam. rebar, with 1 1/2 ins. diam. alum. cap, mkd. as shown, in a rock mound.

DESCRIPTION OF MONUMENT AND ACCESSORIES ESTABLISHED TO PERPETUATE LOCATION OF THIS CORNER:

None.

State Plane Coordinates of corner position:

n/a



NOTES

(See **NOTES** on Sheet 3)

Sugar Cadastral Survey Plumas National Forest		
LOCATED WITHIN Sections 12, 13 and 14, Township 21 North, Range 9 East, Mount Diablo Meridian, Sierra & Plumas Counties, California		
Wallowa Associates 303 S.E. Alamo Street Enterprise, Oregon 97828 (541) 426-9049		
SCALE n/a	SHEET No. 5 of 5	DATE OF SURVEY Beginning: October, 2006 Ending: July, 2007
DRAWN BY RCW	CHECKED RCW	PROJECT No. WA G401-02/1528
DATE 9/07		