

41) C-S-NW1/64 cor. of sec. 2, T27N, R11E

RECORD OF ORIGINAL CORNER:

No record of previous corner monumentation. The position of this corner is established by the methods and procedures defined in the US Bureau of Land Management, Manual of Survey Instructions 73, and as shown herein.

DESCRIPTION OF CORNER EVIDENCE FOUND:

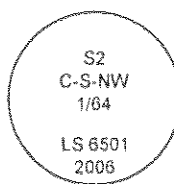
Controlling corners for subdivision of sec. 2 were surveyed, but not showing subdivision corners as set, by Louis A. Vonderscheer, LS 4655, during survey recorded March 12, 1987, in Plumas County Record of Surveys Book 7, page 112 (7-RS-112).

Found a NOT OF RECORD 1 in. diam. iron pipe, with brass washer in top mkd. LS 4655, projecting 3 ins. abv. gnd. in rock mound, 2 ft. base, 1 ft. high, from which remains of bearing trees NOT OF RECORD
 A sawed stump, 9 ins. diam., bears northeast, 8.2 ft. dist., partial blaze remaining, and attached BT tag mkd. S. 1°50'39" W., 8.2 ft.
 A fir snag, 13 ins. diam., bears southwest, 14.9 ft. dist., with healed blaze, and attached BT tag mkd. N. 10° E., 14.9 ft.

The NOT OF RECORD iron pipe is within 0.3 ft. of the proportionate position and I accept it as evidence of a careful and faithful subdivision of section.

DESCRIPTION OF MONUMENT AND ACCESSORIES ESTABLISHED TO PERPETUATE LOCATION OF THIS CORNER:

I remove the NOT OF RECORD iron pipe and replace it with a standard USDA Forest Service 3/4 ins. diam. alum. cap on 3/4 in. diam. by 30 ins. long alum. drive rod, buried 25 ins. in the gnd., with magnet in 9 ins. long break-away base, in rock mound, 3 ft. base, to top, mkd. as shown from which:
 A Douglas fir, 9 ins. diam., bears N. 42° E., 21.8 ft. dist., mkd. C-S-NW1/64 S2 BT.
 A white fir, 10 ins. diam., bears S. 50° E., 29.1 ft. dist., mkd. C-S-NW1/64 S2 BT.



State Plane Coordinates of corner position, CA Zone 1, NAD83 (CORS96)
 N = 1969649.99 sft. E = 6921000.95 sft.

42) W1/16-80 cor. of sec. 2, T27N, R11E

RECORD OF ORIGINAL CORNER:

No record of previous corner monumentation. The position of this corner is established by the methods and procedures defined in the US Bureau of Land Management, Manual of Survey Instructions 73, and as shown herein.

DESCRIPTION OF CORNER EVIDENCE FOUND:

Controlling corners for subdivision of sec. 2 were surveyed, but not showing subdivision corners as set, by Louis A. Vonderscheer, LS 4655, during survey recorded March 12, 1987, in Plumas County Record of Surveys Book 7, page 112 (7-RS-112).

Found a NOT OF RECORD 1 1/2 in. diam. iron pipe, with brass washer in top mkd. LS 4655, projecting 9 ins. abv. gnd. in embedded rock collar, from which a bearing tree NOT OF RECORD
 A cedar, 8 ins. diam., alive and unhealthy, bears N. 4° E., 5.4 ft. dist., with open blaze and SEL IV S@ BT scribe mks. visible.

The NOT OF RECORD iron pipe is within 1.0 ft. of the proportionate position and I accept it as evidence of a careful and faithful subdivision of section.

DESCRIPTION OF MONUMENT AND ACCESSORIES ESTABLISHED TO PERPETUATE LOCATION OF THIS CORNER:

I remove the NOT OF RECORD iron pipe and replace it with a standard USDA Forest Service 3/4 ins. diam. alum. cap on 3/4 in. diam. by 30 ins. long alum. drive rod, buried 26 ins. in the gnd., with magnet in 9 ins. long break-away base, in rock collar, mkd. as shown from which:
 A white fir, 16 ins. diam., bears S. 16 3/4° E., 53.6 ft. dist., mkd. W1/16 S2 80 BT.
 A cedar, 9 ins. diam., bears S. 70° W., 13.9 ft. dist., mkd. W1/16 S2 80 BT.




State Plane Coordinates of corner position, CA Zone 1, NAD83 (CORS96)
 N = 1971634.48 sft. E = 6921038.65 sft.

43) 1/4 sec. cor. of secs. 2 and 11, T27N, R11E

RECORD OF ORIGINAL CORNER:

Original corner set by A.A. Smith, under GLO Contract dated April 16, 1880, approved January 27, 1881.
 Record states
 Set post, 4 ins. dia., 1 foot in earth 1 foot above earth mound 4 ft. in dia. at base by 2 ft. in height, for quarter section corner,
 from which
 Yellow pine, 44 ins. dia., N. 18° E., 120 lks. dist.
 Yellow pine, 32 ins. dia., S. 23° W., 57 lks. dist.

Subsequent Monumentation:
 This corner was remonumented by Adam Sydik, cadastral surveyor, under Group No. 540, approved May 16, 1977. The 1/4 sec. cor. of secs. 2 and 11, determined from the remains of the original bearing trees
 A yellow pine, 45 ins. diam., bears N. 18° E., 120 lks. dist., with scribe marks 1/4 S visible on old open blaze.
 at the corner point
 Set an iron post, 28 ins. long, 2 1/2 ins. diam., 20 ins. in the ground, with brass cap mkd. from which
 A cedar, 9 ins. diam., bears N. 72° E., 28 lks. dist., mkd. 1/4 S2 BT
 A white fir, 14 ins. diam., bears N. 71° W., 22 1/2 lks. dist., mkd. 1/4 S2 BT.
 Raised a mound of stone, 2 1/2 ft. base, around post to top.



This corner was recovered and is shown and described on Plumas County Record of Surveys in Book 7, page 112.

DESCRIPTION OF CORNER EVIDENCE FOUND:

Found a standard BLM 3/4 ins. diam. brass cap on 2 1/2 ins. diam. iron post, firmly set in good condition, 3 ins. abv. gnd. in rock collar, mkd. as shown abv., from which remains of the original bearing tree
 A pine stump, bears N. 18° E., 120 lks. dist., with fragmentary scribe marks visible.
 and the bearing trees mkd. by Sydik
 A cedar, 10 ins. diam., alive and healthy, bears N. 72° E., 28 lks. dist., with partially healed blaze and scribe mks. visible.
 A white fir, 22 ins. diam., alive and healthy, bears N. 71° W., 22 1/2 lks. dist., with healed blaze.

DESCRIPTION OF MONUMENT AND ACCESSORIES ESTABLISHED TO PERPETUATE LOCATION OF THIS CORNER:

n/a

State Plane Coordinates of corner position, CA Zone 1, NAD83 (CORS96)
 N = 1966324.56 sft. E = 6922230.34 sft.

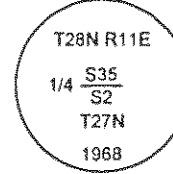
44) 1/4 sec. cor. of secs. 2 and 35, Tps27 & 28N, R11E

RECORD OF ORIGINAL CORNER:

Original corner set by James Bamham, under GLO Contract dated July 25, 1878, with T28N, R11E, Plat approval date of February 25, 1879, and no approval date for the Contract or Field Notes available from the BLM.
 Record states

Set a cedar post 42 x 3 x 3 in a stone mound for 1/4 sec. cor. from which a pit 20 x 20 x 18 in. diam. bears South 10 lks. dist.
 [from which]
 Pine 12 ins. dia. bears N. 14° E. 20 lks. dist.

Subsequent Monumentation:
 This corner was remonumented by Adam Sydik, cadastral surveyor, under Group No. 540, approved May 16, 1977. The 1/4 sec. cor. of secs. 2 and 35, monumented by an old embedded mound of stone, 2 1/2 ft. diam., 6 ins. high, from which the original bearing tree
 A pine, 32 ins. diam., bears N. 18° E., 20 lks. dist., with chopped open blaze, no visible marks (Record: N. 14° E.) at the corner point
 Set an iron post, 28 ins. long, 2 1/2 ins. diam., 18 ins. in the ground, with brass cap mkd. from which
 A Jeffrey pine, 15 ins. diam., bears N. 53 1/2° E., 48 1/2 lks. dist., mkd. 1/4 S35 BT
 A white fir, 16 ins. diam., bears S. 40 1/2° W., 42 1/2 lks. dist., mkd. 1/4 S2 BT.
 Rebuild the mound of stone, 2 1/2 ft. base, around post to top.



This corner was recovered and is shown and described on Plumas County Record of Surveys in Book 7, page 112.

DESCRIPTION OF CORNER EVIDENCE FOUND:

Found a standard BLM 3/4 ins. diam. brass cap on 2 1/2 ins. diam. iron post, firmly set in good condition, 5 ins. abv. gnd. in embedded rock collar, mkd. as shown abv., from which remains of the original bearing tree
 A pine, 36 ins. diam., alive and healthy, bears N. 18° E., 20 lks. dist., with healed blaze (Original Record = N. 14° E.) and the bearing trees mkd. by Sydik
 A Jeffrey pine, 23 ins. diam., alive and healthy, bears N. 53 1/2° E., 48 1/2 lks. dist., with healed blaze.
 A fir stump, bears S. 40 1/2° W., 42 1/2 lks. dist.

DESCRIPTION OF MONUMENT AND ACCESSORIES ESTABLISHED TO PERPETUATE LOCATION OF THIS CORNER:

New bearing tree
 A cedar, 22 ins. diam., bears S. 49 1/2° E., 80.5 ft. dist., mkd. 1/4 S2 BT.


State Plane Coordinates of corner position, CA Zone 1, NAD83 (CORS96)
 N = 1971960.69 sft. E = 6922358.97 sft.

45) 1/4 cor. of secs. 1 and 2, T27N, R11E

RECORD OF ORIGINAL CORNER:

Original corner set by A.A. Smith, under GLO Contract dated April 16, 1880, approved January 27, 1881.
 Record states
 Set a post, 4 ins. dia. 1 foot in earth, 1 foot above stone mound 4 ft. in dia. at base by 2 ft. in height, for quarter section corner,
 from which
 Pine 16 ins. dia. N. 87 1/2° W. 54 lks.
 Pine 12 ins. dia. S. 88 1/2° E. 129 lks

Subsequent Monumentation:
 This corner was remonumented by Adam Sydik, cadastral surveyor, under Group No. 540, approved May 16, 1977. The 1/4 sec. cor. of secs. 1 and 2, monumented by an old embedded mound of stone, 2 1/2 ft. diam., 10 ins. high, from which the original bearing trees
 A yellow pine, 28 ins. diam., bears N. 85° E., 129 lks. dist., with overgrown blaze. (Record: S. 88 1/2° E.)
 A yellow pine, 22 ins. diam., bears N. 85° W., 54 lks. dist., mkd. by an overgrown blaze. (Record: N. 87 1/2° W.) at the corner point
 Set an iron post, 28 ins. long, 2 1/2 ins. diam., 18 ins. in the ground, with brass cap mkd. from which
 A cedar, 4 ins. diam., bears S. 21° W., 13 1/2 lks. dist., mkd. 1/4 S2 BT.
 Rebuild the mound of stone, 2 1/2 ft. base, around post to top.
 The corner is located on a NW slope, about 60 lks. W. of an old rut road, bearing N. 30° E. and S. 30° W.



This corner was recovered and is shown and described on Plumas County Record of Surveys in Book 7, page 112.

DESCRIPTION OF CORNER EVIDENCE FOUND:

Found a standard BLM 3/4 ins. diam. brass cap on 2 1/2 ins. diam. iron post, firmly set in good condition, 4 ins. abv. gnd. in rock collar, mkd. as shown abv., from which remains of the original bearing trees
 A ponderosa pine, 29 ins. diam., alive and healthy, bears N. 85° E., 129 lks. dist., with healed blaze. (Record: S. 88 1/2° E.)
 A ponderosa pine, 26 ins. diam., alive and healthy, bears N. 86° W., 54 lks. dist., with healed blaze. (Original Record: N. 87 1/2° W.)
 and the bearing tree mkd. by Sydik
 A cedar, 7 ins. diam., alive and healthy, bears S. 21° W., 13 1/2 lks. dist., with overgrown blaze.

DESCRIPTION OF MONUMENT AND ACCESSORIES ESTABLISHED TO PERPETUATE LOCATION OF THIS CORNER:

n/a

State Plane Coordinates of corner position, CA Zone 1, NAD83 (CORS96)
 N = 1968966.96 sft. E = 6924956.47 sft.

NOTES

(See **NOTES** on Sheet 3)

Diamond Cadastral Survey Plumas National Forest		
LOCATED WITHIN Section 34, Township 28 North, Range 11 East, Section 2, Township 27 North, Range 11 East, Mount Diablo Meridian, California		
Wallowa Associates 303 S.E. Alamo Street Enterprise, Oregon 97828 (541) 426-9049		
SCALE n/a	SHEET No. 9 of 9	DATE OF SURVEY Beginning: <u>May, 2006</u> Ending: <u>November, 2006</u>
DRAWN BY RCW	CHECKED RCW	PROJECT No. WA G401-02/1528
DATE 3/07		