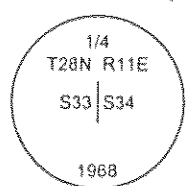


25 1/4 cor. of secs. 33 & 34, T28N, R11E


RECORD OF ORIGINAL CORNER:

Original corner set by Milton Santee, under GLO Contract dated July 25, 1878, approved February 25, 1879. Record states: Set a granite stone 20 x 10 x 6 in a stone mound for quarter section corner on summit of ridge in a ridge in a stone mound from which Pine 20 inch diam. bears S. 44 1/2° E. 58 links dist. Pine 16 inch diam. bears N. 40° W. 46 links dist. Subsequent Monumentation: This corner was remonumented by Rodney D. Dawson, LS 3621, during survey recorded September 23, 1976, in Plumas County Record of Surveys Book 4, page 105 (4-RS-105). Record states: Corner was destroyed by mining. Found 24" pine BT (down) S. 44 1/2° E. 38.3'. Found remains of pine BT to NW Scribed 16" fir S. 6° E. 4.5' Set 1 1/4" I.P. LS 2322 in old ditch [Note: Legend states: GLO corners found by LS 2322 in 1955 as noted.]

This corner was remonumented by Adam Sydlík, cadastral surveyor, under Group No. 540, approved May 16, 1977. Record states: The 1/4 sec. cor. of secs. 33 and 34, determined from the remains of an original bearing tree A fir snag, 20 ins. diam., bears S. 44 1/2° E., 58 lks. dist., with scribe marks 1/4 S visible on old burned blaze. (Record Specie: Pine) At the corner point Set an iron post, 28 ins. long, 2 1/2 ins. diam., 24 ins. in the ground, with brass cap mkd. from which A white fir, 20 ins. diam., bears S. 44 1/2° E., 92 lks. dist., mkd. 1/4 S34 BT. A yellow pine, 27 ins. diam., bears S. 57 1/2° W. 97 lks. dist., mkd. 1/4 S33 BT. An iron pipe, 1 1/2 ins. diam., projecting 12 ins. above ground, set alongside a large stone, painted yellow, bears S. 50° E., 54 lks. dist. Dig a circular trench, 3 ft. diam., around the post



This corner was remonumented during a Dependent Resurvey by Dale E. Nelson and Patrick G. Carrol, cadastral surveyors, under Group No. 994, approved April 27, 1990. Record states: The 1/4 sec. cor. of secs. 33 and 34, monumented with an iron pipe, 1 1/2 ins. diam., firmly set, projecting 7 ins. above the ground, with no marks visible. This cor. was remonumented in 1955 by Loren Sargent, LS 2322, from the remains of the original bearing trees, which are no longer evident, as recorded in Book 4, Page 105, Records of Survey, Plumas County Courthouse. from which the remains of the 1955 local bearing tree A rotted fir stump, indeterminate size, bears S. 5 1/2° W. 7 lks. dist. with scribe marks 1/4 S visible on remains of old blaze. (Record: S. 6° E.) from this point the cor. established by BLM in 1968, bears N. 52°18' W., 54.2 lks. dist., monumented with an iron post, 2 1/2 ins. diam., firmly set, projecting 2 ins. above the ground, with brass cap mkd. as described in the field notes of the 1968 remonumentation record. This cor. was incorrectly established from the remains of the 1955 local bearing tree and was not utilized in this resurvey. The 1968 monument was removed and the SW bearing tree was defaced. The SE bearing tree was incorporated into this resurvey, as previously described.



At the corner point Reset the iron post, 28 ins. long, 2 1/2 ins. diam., 20 ins. in the ground, in a mound of stone, 3 ft. base, to top, with brass cap mkd. from which A fir, 27 ins. diam., bears S. 37 1/2° E., 38 lks. dist., with healed blaze. Note: This tree was mkd. during the 1968 remonumentation. A Pine, 6 ins. diam., bears N. 46 1/4° W., 12 lks. dist., mkd. 1/4 S33 BT. Deposit the local iron pipe alongside the iron post. Corner is located in the bottom of old mining ditch, drains S. 88° W.

DESCRIPTION OF CORNER EVIDENCE FOUND: Found a standard BLM 3 1/4 ins. diam. brass cap on 2 1/2 ins. diam. iron post, firmly set in good condition, 6 ins. abv. gnd in rock mound, mkd. as shown (Cap mks. were obviously not changed as described in 1968 resurvey). From which bearing trees mkd. by Nelson in 1988 A fir, 31 ins. diam., alive and healthy, bears S. 37 1/2° E., 38 lks. dist., with healed blaze. A Pine, 11 ins. diam., alive and healthy, bears N. 46 1/4° W., 13.9 ft. dist., with healed blaze. (Record = 21 lks. dist.) Corner is located in the bottom of old mining ditch, drains S. 88° W.

DESCRIPTION OF MONUMENT AND ACCESSORIES ESTABLISHED TO PERPETUATE LOCATION OF THIS CORNER: n/a State Plane Coordinates of corner position, CA Zone 1, NAD83 (CORS96): N = 1974476.33 sft. E = 6914431.12 sft.

26 Sec. cor. 27, 28, 33 & 34, T28N, R11E


RECORD OF ORIGINAL CORNER:

Original corner set by Milton Santee, under GLO Contract dated July 25, 1878, approved February 25, 1879. Record states: Set a cedar post 48 x 4 x 4 in a stone mound for corner to sections 27, 28, 33 and 34, from which Cedar 16 inch diam. bears S. 10° E. 56 links dist. Pine 8 inch diam. bears N. 14° E. 47 links dist. Pine 18 inch diam. bears N. 47° W. 85 links dist. Pine 22 inch diam. bears S. 17° W. 82 links dist. Subsequent Monumentation: This corner was remonumented by Rodney D. Dawson, LS 3621, during survey recorded September 23, 1976, in Plumas County Record of Surveys Book 4, page 105 (4-RS-105). Record states: Found 26" cedar BT S. 10° E. 37.0'. Set 1 1/4" I.P. LS 2322 [Note: Legend states: GLO corners found by LS 2322 in 1955 as noted.] Falls 20' west of road Scribed 34" cedar N. 60° E. 80.1' Note: This corner destroyed by Lights Cr. fire in 1959, it was since remonumented by BLM.

continues in next column

continued from previous column

This corner was remonumented by Adam Sydlík, cadastral surveyor, under Group No. 540, approved May 16, 1977. Record states: The cor. of secs. 27, 28, 33, and 34 is marked by an iron pipe, 3/4 inch diam., projecting 8 ins. above the ground, with a metal tag mkd. LS 2322, set in an old embedded mound of stone, 3 1/2 ft. diam., 6 ins. high, from which the remains of the original bearing trees A burned cedar snag, 25 ins. diam., bears S. 10° E., 56 lks. dist. and old burned overgrown blaze is visible. At the corner point Set an iron post, 28 ins. long, 2 1/2 ins. diam., 24 ins. in the ground, with brass cap mkd. Deposit iron pipe alongside iron post and rebuild the mound of stone, 2 1/2 ft. base, around post to top. The corner is located in the 1959 Lights Creek Burn on a SW slope, 125 lks. S. and 54 lks. W. of Fruit Growers Blvd., bearing N. 25° W. and S. 25° E.



This corner was described during a Dependent Resurvey by Dale E. Nelson and Patrick G. Carrol, cadastral surveyors, under Group No. 994, approved April 27, 1990. Record agrees with Adam Sydlík 1977 description with the additional information of a local bearing tree. Record states; and the remains of the 1955 local bearing tree A sawed cedar stump, 38 ins. diam., bears N. 55°26' E. 121.5 lks. dist. with chaining notch on burned blaze. (Record: N. 60° E.) DESCRIPTION OF CORNER EVIDENCE FOUND: Found a standard BLM 3 1/4 ins. diam. brass cap on 2 1/2 ins. diam. iron post, firmly set in good condition .8 ins. abv. gnd., in rock mound, 2 1/2 ft. base, to top, mkd. as shown abv. from which remains of an original bearing tree A decayed, burned cedar stump, 3 ft. diam., bears S. 10° E., 56 lks. dist. and remains of local bearing tree described by Nelson A sawed cedar stump, 3 1/2 ft. diam., bears N. 55°26' E. 121.5 lks. dist. with chaining notch on burned blaze. (Local Record: N. 60° E.)

DESCRIPTION OF MONUMENT AND ACCESSORIES ESTABLISHED TO PERPETUATE LOCATION OF THIS CORNER:

New accessories A silver DEEP-1 magnet, buried 13 ins. deep, bears N. 43 1/2° E., 14.2 ft. dist. A pink DEEP-1 magnet, buried 14 ins. deep, bears S. 88 1/2° E., 11.9 ft. dist. A ponderosa pine, 19 ins. diam., bears S. 50° W., 10.1 ft. dist., mkd. T28N R11E S33 BT. An orange DEEP-1 magnet, buried 12 ins. deep, bears N. 53 1/2° W., 9.0 ft. dist.

State Plane Coordinates of corner position, CA Zone 1, NAD83 (CORS96): N = 1977086.04 sft. E = 6914404.62 sft.

27 1/4 cor. of secs. 3 & 34, Tps 27 & 28N, R11E

RECORD OF ORIGINAL CORNER:

Original corner set by James Barnham, under GLO Contract dated July 25, 1878, with T28N, R11E, Plat approval date of February 25, 1879, and no approval date for the Contract or Field Notes available from the BLM. Record states: Set a cedar post 48 x 3 x 3 in a stone mound for 1/4 Sec. Cor. from which Fir 15 ins. dia. brs S. 44°45' W. 41 lks. dist. Subsequent Monumentation: This corner was remonumented by Adam Sydlík, cadastral surveyor, under Group No. 540, approved May 16, 1977. The 1/4 sec. cor. of secs. 3 and 34, monumentd by an old embedded mound of stone, 3 ft. diam., 12 ins. high, from which the original bearing tree A fir, 31 in. diam., bears S. 46° W., 41 lks. dist., with overgrown blaze. (Record: S. 44 1/2° W.) At the corner point Set an iron post, 28 ins. long, 2 1/2 ins. diam., 18 ins. in the ground, with brass cap mkd. from which A cedar, 5 ins. diam., bears N. 55° W., 24 1/2 lks. dist., mkd. 1/4 S34 BT. A cedar, 5 ins. diam., bears S. 56° E., 33 1/2 lks. dist., mkd. 1/4 S3 BT. Rebuild the mound of stone, 3 ft. base, around post to top. DESCRIPTION OF CORNER EVIDENCE FOUND: Found a standard BLM 3 1/4 ins. diam. brass cap on 2 1/2 ins. diam. iron post, firmly set in good condition, 10 ins. abv. gnd in rock mound, 3 ft. base, to top, mkd. as shown from which an original bearing tree A fir, 37 in. diam., alive and healthy, bears S. 46° W., 41 lks. dist., with healed blaze. (Record: S. 44 1/2° W.) and bearing trees mkd. by Sydlík A cedar, 10 ins. diam., alive and healthy, bears N. 55° W., 24 1/2 lks. dist., with healed blaze. A cedar, 10 ins. diam., alive and healthy, bears S. 56° E., 33 1/2 lks. dist., with healed blaze.

DESCRIPTION OF MONUMENT AND ACCESSORIES ESTABLISHED TO PERPETUATE LOCATION OF THIS CORNER:

n/a State Plane Coordinates of corner position, CA Zone 1, NAD83 (CORS96): N = 1971906.83 sft. E = 6917106.86 sft.

28 CS1/16 cor. of sec. 34, T28N, R11E

RECORD OF ORIGINAL CORNER:

Corner not previously monumented. The position of this corner is established by the methods and procedures defined in the U.S. Bureau of Land Management, Manual of Survey Instructions 73, and as shown herein.

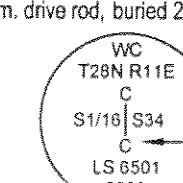
DESCRIPTION OF CORNER EVIDENCE FOUND: n/a

continues in next column

continued from previous column

DESCRIPTION OF MONUMENT AND ACCESSORIES ESTABLISHED TO PERPETUATE LOCATION OF THIS CORNER:

True corner position, determined by proportionate distance, is not suitable for monumentation as it falls on a steep and erosive slope. Set a witness corner easterly of the True Point on the east-west center line of the southeast quarter of sec. 34. The True Point is N. 89°48'51" W., 30.00 ft. dist. from the monumented witness corner. S set a standard USDA Forest Service 3/4 ins. diam. alum. cap on 3/4 in. diam. by 30 ins. long alum. drive rod, buried 26 ins. in the gnd., with magnet in 9 ins. long break-away base, in rock collar, mkd. as shown from which: A Douglas fir, 16 ins. diam., bears S. 60 1/2° E., 30.9 ft. dist., mkd. X BT. A Douglas fir, 21 ins. diam., bears S. 7° W., 20.9 ft. dist., mkd. X BT.



State Plane Coordinates of corner position, CA Zone 1, NAD83 (CORS96): N = 1973205.05 sft. E = 6917078.20 sft.

29 C1/4 cor. of sec. 34, T28N, R11E

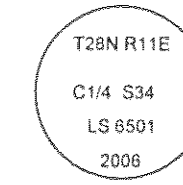
RECORD OF ORIGINAL CORNER:

No record of previous corner monumentation. The position of this corner is established by the methods and procedures defined in the US Bureau of Land Management, Manual of Survey Instructions 73, and as shown herein.

DESCRIPTION OF CORNER EVIDENCE FOUND: Found a NOT OF RECORD stone mound, 2 ft. base, 1 ft. high, bears N. 1 1/2° E., 33.4 ft. from C1/4 intersection point. Stone mound not accepted as faithful or proper subdivision of section.

DESCRIPTION OF MONUMENT AND ACCESSORIES ESTABLISHED TO PERPETUATE LOCATION OF THIS CORNER:

At the proportionate distance, shown herein, set a standard USDA Forest Service 3/4 ins. diam. alum. cap on 3/4 in. diam. by 30 ins. long alum. drive rod, buried 26 ins. in the gnd., with magnet in 9 ins. long break-away base, in rock collar, mkd. as shown from which: A white fir, 15 ins. diam., bears N. 19 1/2° E., 19.7 ft. dist., mkd. C1/4 S34 BT. A white fir, 9 ins. diam., bears S. 67° E., 18.9 ft. dist., mkd. C1/4 S34 BT. State Plane Coordinates of corner position, CA Zone 1, NAD83 (CORS96): N = 1974503.28 sft. E = 6917049.54 sft.



30 1/4 cor. of secs. 27 & 34, T28N, R11E

RECORD OF ORIGINAL CORNER:

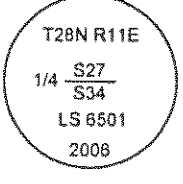
Original corner set by Milton Santee, under GLO Contract dated July 25, 1878, approved February 25, 1879. Record states: Set a granite stone 20 x 16 x 13 in a stone mound for quarter section corner from which Sugar pine 10 inch diam. bears north 57 links dist. Cedar 12 inch diam. bears S. 5° W. [not in record] links dist. Subsequent Monumentation: This corner was remonumented by Adam Sydlík, cadastral surveyor, during work on Group No. 540. No record of the remonumentation was included in the final approved Field Notes. A Forest Service corner card describes the work Sydlík performed and is signed by Sydlík, dated 11-15-68. Forest Service corner card states: Set 2 1/2" pipe w/BLM brass cap mkd. [description provided] Original BT (possible) a cedar stump S. 3° W., 35 lks. New B.O. (bearing object) S. 56 1/4° W., 167 lks. mkd. with + on north face of 6' x 8' x 10' boulder. A Forest Service township corner recovery status tracking map states: Pulled 8-15-75, with no further description.

DESCRIPTION OF CORNER EVIDENCE FOUND: Found a stone mound, 3 ft. diam., 1 ft. high from which A cedar stump, 24 ins. diam. bears S. 5° W., 35 lks. dist., with burnt remains of a portion of a healed blaze, with Forest Service BT sign attached. [Record = S. 5° W., 35 lks. dist.] and the accessory mkd. by Sydlík A 4 ins. long chiseled +, bears S. 56 1/4° W., 167 lks. dist., on northeast face of 6' x 8' x 10' exposed bedrock.

I discuss with BLM why the Sydlík remonumentation was not in the final Field Notes of Grp. 540. BLM hypothesized it may have been rejected as no ground survey tie to distant corners are performed during remonumentation projects and the record distance to the found original southwest bearing tree was unavailable in the record. At my request, BLM was able to retrieve the above listed record data for the southwest BT from the archives in Washington D.C. I find the position to be harmonious with nearby cadastral corners and accept the position as the best available evidence of the original corner position.

DESCRIPTION OF MONUMENT AND ACCESSORIES ESTABLISHED TO PERPETUATE LOCATION OF THIS CORNER:

At the position determined by the original bearing tree, set a standard USDA Forest Service 3/4 ins. diam. alum. cap on 3/4 in. diam. by 30 ins. long alum. drive rod, buried 26 ins. in the gnd., with magnet in 9 ins. long break-away base, in rock collar, mkd. as shown from which: A white fir, 15 ins. diam., bears N. 19 1/2° E., 19.7 ft. dist., mkd. C1/4 S34 BT. A white fir, 9 ins. diam., bears S. 67° E., 18.9 ft. dist., mkd. C1/4 S34 BT.



State Plane Coordinates of corner position, CA Zone 1, NAD83 (CORS96): N = 1974503.28 sft. E = 6917049.54 sft.

31 E1/16 cor. of secs. 3 & 34, Tps 27 & 28N, R11E

RECORD OF ORIGINAL CORNER:

Corner not previously monumented. The position of this corner is established by the methods and procedures defined in the U.S. Bureau of Land Management, Manual of Survey Instructions 73, and as shown herein.

continues in next column

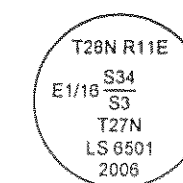
continued from previous column

DESCRIPTION OF CORNER EVIDENCE FOUND:

n/a

DESCRIPTION OF MONUMENT AND ACCESSORIES ESTABLISHED TO PERPETUATE LOCATION OF THIS CORNER:

At the proportionate distance, shown herein, set a standard USDA Forest Service 3/4 ins. diam. alum. cap on 3/4 in. diam. by 30 ins. long alum. drive rod, buried 28 ins. in the gnd., with magnet in 9 ins. long break-away base, in rock collar, mkd. as shown from which: A white fir, 27 ins. diam., bears N. 5° E., 54.7 ft. dist., mkd. E1/16 S34 BT. A white fir, 11 ins. diam., bears S. 60 1/2° E., 84.6 ft. dist., mkd. E1/16 S3 BT.



State Plane Coordinates of corner position, CA Zone 1, NAD83 (CORS96): N = 1971923.75 sft. E = 6918417.57 sft.

32 SE1/16 cor. of sec. 34, T28N, R11E

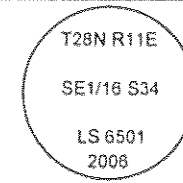
RECORD OF ORIGINAL CORNER:

Corner not previously monumented. The position of this corner is established by the methods and procedures defined in the U.S. Bureau of Land Management, Manual of Survey Instructions 73, and as shown herein.

DESCRIPTION OF CORNER EVIDENCE FOUND: Found a NOT OF RECORD stone mound, 2 ft. base, 1 ft. high, bears N. 20° W., ±7 ft. from proportionate position. Stone mound not accepted as faithful or proper subdivision of section.

DESCRIPTION OF MONUMENT AND ACCESSORIES ESTABLISHED TO PERPETUATE LOCATION OF THIS CORNER:

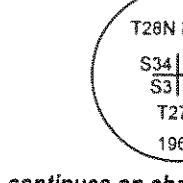
At the proportionate distance, shown herein, set a standard USDA Forest Service 3/4 ins. diam. alum. cap on 3/4 in. diam. by 30 ins. long alum. drive rod, buried 26 ins. in the gnd., with magnet in 9 ins. long break-away base, in rock collar, mkd. as shown from which: A red fir, 18 ins. diam., bears S. 5 3/4° E., 46.4 ft. dist., mkd. SE1/16 S34 BT. A red fir, 18 ins. diam., bears S. 31° W., 28.5 ft. dist., mkd. SE1/16 S34 BT. State Plane Coordinates of corner position, CA Zone 1, NAD83 (CORS96): N = 1973220.27 sft. E = 6918390.21 sft.



33 Sec. cor. 2, 3, 34 & 35, Tps 27 & 28N, R11E

RECORD OF ORIGINAL CORNER:

Original corner set by James Barnham, under GLO Contract dated July 25, 1878, with T28N, R11E, Plat approval date of February 25, 1879, and no approval date for the Contract or Field Notes available from the BLM. Record states: set a granite stone 20 x 10 x 10 in a stone mound for Cor. to Secs. 2, 3, 34 and 35, from which: Pine 40 in. dia. brs S. 71° 15' E., 19 lks. dist. Pine 20 in. dia. brs. N. 54° 15' E. 46 lks. dist. Spruce 12 in. dia. brs S. 55° 15' W. 109 lks. dist. Subsequent Monumentation: This corner was remonumented by Adam Sydlík, cadastral surveyor, under Group No. 540, approved May 16, 1977. The cor. of secs. 2, 3, 34 and 35, monumented by a granite stone, 22 x 10 x 9 ins. (Record: 20 x 10 x 10 ins.), marked with 4 notches on the W. and 2 notches on the E. edges, set in an old mound of stone, 3 ft. diam., 10 ins. high, from which the remains of the original bearing trees A pine snag, 18 ins. diam., bears N. 52° E., 46 lks. dist. with illegible scribe marks visible on old open blaze. (Record: N. 54° E.) A yellow pine, 44 ins. diam., bears S. 68° E., 19 lks. dist., with scribe marks VII N RXIE S visible on old opened blaze. (Record: S. 71 1/2° E.) At the corner point: Set an iron post, 28 ins. long, 2 1/2 ins. diam., 20 ins. in the ground, with brass cap mkd. from which: A Douglas fir, 6 ins. diam., bears N. 30 1/2° E. 38 lks. dist., mkd. S35 BT. A white fir 15 ins. diam., bears S. 9 1/2° W. 85 lks. dist., mkd. T27N R11E S3 BT. A white fir, 8 ins. diam., bears N. 58° W., 50 1/2 lks. dist., mkd. T28N R11E S34 BT. Rebuild the mound of stone, 3 ft. base, around post to top, deposit marked stone in mound.



This corner was recovered and is shown and described on Plumas County Record of Surveys in Book 7, page 112.

continues on sheet 8

NOTES

(See NOTES on Sheet 3)

Table with 3 columns: SCALE, SHEET No., DATE OF SURVEY, DRAWN BY, CHECKED, PROJECT No., DATE. Includes details for Diamond Cadastral Survey, Plumas National Forest, Section 34, Township 28 North, Range 11 East, Section 2, Township 27 North, Range 11 East, Mount Diablo Meridian, California. Wallowa Associates, 303 S.E. Alamo Street, Enterprise, Oregon 97828, (541) 426-9049. SCALE: n/a. SHEET No.: 7 of 9. DATE OF SURVEY: Beginning: May, 2006, Ending: November, 2006. PROJECT No.: WA G401-02/1528.