

11 1/4 cor. of secs. 30 & 31, T28N, R12E

RECORD OF ORIGINAL CORNER:

Original corner set by A.A. Smith, under GLO Contract dated September 18, 1876, approved January 18, 1878. Record states Marked a fir tree 12 ins. dia. for 1/4 section corner From which A fir 16 ins. dia. south 69 links. A cedar 20 ins. dia. N. 71° W. 61 lks.

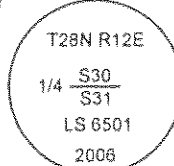
DESCRIPTION OF CORNER EVIDENCE FOUND:

Found two stump holes in proximity of corner position, both badly decomposed and indeterminate in position. Found nearby dead and down remains of badly decayed tree with 1949 BT sign nearby. From which the original bearing trees A fir, 45 ins. diam., alive and healthy, bears S. 12° E., 69 lks. dist., with fully healed blaze. (Record = South) A cedar, 39 ins. diam., alive and healthy, bears N. 73° W., 61 lks. dist., with partially healed blaze and fragmentary scribe marks visible. (Record = N. 71° W.)

The record bearing and distances to the recovered bearing trees are incompatible with a single location, and either of the stump holes. The area has been repeatedly and extensively logged. I do not believe either stump hole is the original corner tree. By holding the record distances to the two bearing trees, only the bearing of the southerly bearing tree varies significantly from the original record. This is the best available evidence of the original corner position.

DESCRIPTION OF MONUMENT AND ACCESSORIES ESTABLISHED TO PERPETUATE LOCATION OF THIS CORNER:

At the position determined by the original bearing trees, set a standard USDA Forest Service 3/4 ins. diam. alum. cap on 3/4 in. diam. by 30 ins. long alum. drive rod, buried 24 ins. in the gnd., with magnet in 9 ins. long break-away base, in rock collar, mkd. as shown



State Plane Coordinates of corner position, CA Zone 1, NAD83 (CORS96): N = 1977370.47 sft. E = 6932847.88 sft.

12 1/4 cor. of secs. 19 & 30, T28N, R12E

RECORD OF ORIGINAL CORNER:

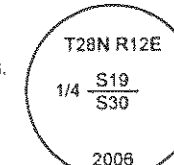
Original corner set by A.A. Smith, under GLO Contract dated September 18, 1876, approved January 18, 1878. Record states Set a fir post 46 x 3 x 3 in stone mound for 1/4 section corner, From which Yellow pine 13 ins. dia. N. 11° W. 114 links. A fir 5 ins. dia. S. 2° E. 54 links.

DESCRIPTION OF CORNER EVIDENCE FOUND:

Thorough search of area finds no evidence of original corner. Search area has been logged extensively. Corner is determined lost and reestablished by proportionate measurement.

DESCRIPTION OF MONUMENT AND ACCESSORIES ESTABLISHED TO PERPETUATE LOCATION OF THIS CORNER:

Corner reestablished at proportionate distance, shown herein, set a standard USDA Forest Service 3/4 ins. diam. alum. cap on 3/4 in. diam. by 30 ins. long alum. drive rod, buried 26 ins. in the gnd., with magnet in 9 ins. long break-away base, in rock collar, mkd. as shown



From which A cedar, 8 ins. diam., bears N. 32 1/2° E., 23.8 ft. dist., mkd: 1/4 S19 BT. A white fir, 9 ins. diam., bears S. 18 1/2° E., 27.2 ft. dist., mkd: 1/4 S30 BT.

State Plane Coordinates of corner position, CA Zone 1, NAD83 (CORS96): N = 1982565.61 sft. E = 6932753.43 sft.

13 Sec. cor. 5, 6, 31 & 32, Tps 27 & 28N, R12E

RECORD OF ORIGINAL CORNER:

Original corner set by A.A. Smith, under GLO Contract dated September 18, 1876, approved January 18, 1878. Record states Marked a black pine 18 ins. diameter for corner to sections 5, 6, 31 and 32, From which A spruce 38 ins. diameter bears S. 42 1/4° west 47 links. distant. Cedar 16 ins. diameter bears N. 40° W., 83 links. distant. Yellow pine 24 ins. diameter bears N. 37 1/2° E. 110 links. distant. Black pine 12 ins. diameter bears S. 68° W. 41 links. distant.

Subsequent Monumentation:

This corner was re-monumented by Louis A. Vonderscheer, LS 4655, during survey recorded July 1, 1980, in Plumas County Record of Surveys Book 5, page 116 (5-RS-116).

Record states

Fd down remains of 18" pine tree corner. Fd portion of scribing Set 2 1/2" I.P. / 3" brass cap - LS 4655 in stump hole.

Fd original bearing trees

41" Y. pine N. 37 1/2° E. 72.8'

Cedar stump N. 40° W. 54.8'

Fd no trace of other BTs

Corner falls 75± east of logging road

Scribed

6" fir S. 40° E. 9.1'

5" w. fir N. 32° W. 9.0'

16" w. fir S. 68° W. 20.7'

DESCRIPTION OF CORNER EVIDENCE FOUND:

Found 3 ins. diam. brass cap on 2 1/2 ins. diam. iron post, firmly set in good condition. 3 ins. abv. gnd in rock collar, 1 1/2 ft. diam. to top, with remains of original corner tree nearby with scribing visible, brass cap mkd. as shown



continues in next column

continued from previous column

From which the original bearing trees

A cedar stump, bears N. 48° W., 83 lks. dist. (Record = N. 40° W.)

A yellow pine, 40 ins. diam., alive and healthy, bears N. 37 1/2° E. 110 lks. dist., with healed blaze.

and the bearing trees mkd. by Vonderscheer

A fir, 11 ins. diam., alive and healthy, bears S. 40° E., 9.1 ft. dist., with healed blaze.

A white fir, 8 ins. diam., alive and healthy, bears N. 32° W., 9.0 ft. dist., with healed blaze.

A dead and standing white fir, 17 ins. diam., bears S. 68° W., 20.7 ft. dist., with scribe marks visible in partially healed blaze.

DESCRIPTION OF MONUMENT AND ACCESSORIES ESTABLISHED TO PERPETUATE LOCATION OF THIS CORNER:

New bearing tree

A cedar, 10 ins. diam., bears S. 75 1/2° W., 23.2 ft. dist., mkd. X BT.

State Plane Coordinates of corner position, CA Zone 1, NAD83 (CORS96)

N = 1972113.44 sft. E = 6935483.70 sft.

14 S1/16 cor. of secs. 31 & 32, T28N, R12E

RECORD OF ORIGINAL CORNER:

Corner not previously monumented. The position of this corner is established by the methods and procedures defined in the U.S. Bureau of Land Management, Manual of Survey Instructions 73, and as shown herein.

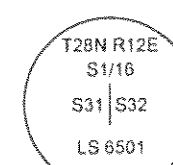
DESCRIPTION OF CORNER EVIDENCE FOUND:

n/a

DESCRIPTION OF MONUMENT AND ACCESSORIES ESTABLISHED TO PERPETUATE LOCATION OF THIS CORNER:

At the proportionate distance, shown herein, set a standard USDS Forest Service

3/4 ins. diam. alum. cap on 3/4 in. diam. by 30 ins. long alum. drive rod, buried 27 ins. in the gnd., with magnet in 9 ins. long break-away base, in rock collar, mkd. as shown



From which:

A Douglas fir, 12 ins. diam., bears S. 36° E., 12.4 ft. dist., mkd. S1/16 S32 BT.

A Douglas fir, 12 ins. diam., bears S. 65 3/4° W., 28.8 ft. dist., mkd. S1/16 S31 BT.

State Plane Coordinates of corner position, CA Zone 1, NAD83 (CORS96)

N = 1973431.69 sft. E = 6935481.04 sft.

15 1/4 cor. of secs. 31 & 32, T28N, R12E

RECORD OF ORIGINAL CORNER:

Original corner set by A.A. Smith, under GLO Contract dated September 18, 1876, approved January 18, 1878.

Record states

Set pine post 48 x 3 x 3 for 1/4 section corner

From which

A fir 24 ins. diam. N. 74° W. 23 links.

A yellow pine 22 ins. diam. S. 76° E. 56 links.

DESCRIPTION OF CORNER EVIDENCE FOUND:

Found remains of the original bearing trees: a high stumped ponderosa pine with partially overgrown rotted blaze face, and Forest Service location tag attached and mkd with initials RGO and dated 5/10/68 (Record = S. 76° E. 56 lks. dist.) Found a stump hole, indeterminate species, but a Douglas fir grows out of the remains, at record position (Record = N. 74° W. 23 lks. dist.). A Forest Service corner card form by R.G. Olding, dated 6/3/68 states

A 38" ponderosa pine high cut stump bears S. 76° E. 56 lks. P.P. BT was killed by bugs, I had failers cut it off above scribing which is grown over.

A 28" high rotten w.f. stump, broken off - scribed bears N. 74° W. 23 lks. Scribing on one w.f. stump is still legible but stump is badly rotted away.

Both BTs in very poor condition.

I find the position of the corner from the recovered BT remains to be harmonious with nearby cadastral corners and accept the position as the best available evidence of the original corner position.

DESCRIPTION OF MONUMENT AND ACCESSORIES ESTABLISHED TO PERPETUATE LOCATION OF THIS CORNER:

At the position determined by remains of original bearing trees, set a standard USDA Forest

Service 3/4 ins. diam. alum. cap on 3/4 in. diam. by 30 ins. long alum. drive rod, buried 25 ins. in the gnd., with magnet in 9 ins. long break-away base, in rock collar, mkd. as shown

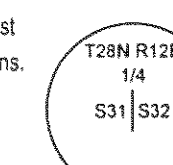
From which

A white fir, 8 ins. diam., bears S. 70° E., 16.2 ft. dist., mkd: X BT.

A Douglas fir, 12 ins. diam., bears S. 63 1/2° W., 51.9 ft. dist., mkd: 1/4 S31 BT.

State Plane Coordinates of corner position, CA Zone 1, NAD83 (CORS96):

N = 1974749.93 sft. E = 6935478.38 sft.



16 1/4 cor. of secs. 29 & 30, T28N, R12E

RECORD OF ORIGINAL CORNER:

Original corner set by A.A. Smith, under GLO Contract dated September 18, 1876, approved January 18, 1878.

Record states

Set a cedar post 48 x 3 x 3 in a stone mound for 1/4 section corner,

From which

Black pine 14 ins. dia. S. 85 1/2° E. 84 links.

Black pine 16 ins. dia. N. 81° W. 100 lks.

continues in next column

continued from previous column

DESCRIPTION OF CORNER EVIDENCE FOUND:

Found a rock mound, 3 ft. diam., 6 ins. high, from which the original bearing trees


A pine, 28 ins. diam., alive and healthy, bears S. 85 1/2° E., 84 lks. dist., with scribe marks clearly visible on partially healed blaze.

A pine, 29 ins. diam., alive and healthy, bears N. 81° W., 100 lks. dist., with healed blaze.

DESCRIPTION OF MONUMENT AND ACCESSORIES ESTABLISHED TO PERPETUATE LOCATION OF THIS CORNER:

At the exact position of the stone mound, set a standard USDA Forest Service

3/4 ins. diam. alum. cap on 3/4 in. diam. by 30 ins. long alum. drive rod, buried 24 ins. in the gnd., with magnet in 9 ins. long break-away base, in rock collar, mkd. as shown



State Plane Coordinates of corner position, CA Zone 1, NAD83 (CORS96):

N = 1979870.67 sft. E = 6935377.90 sft.

17 Sec. cor. 19, 20, 29 & 30, T28N, R12E

RECORD OF ORIGINAL CORNER:

Original corner set by A.A. Smith, under GLO Contract dated September 18, 1876, approved January 18, 1878.

Record states

Set a granite stone 22 x 18 x 16 in stone mound for corner to sections 19, 20, 29, 30.

From which

Black pine 26 ins. dia. N. 39° E. 163 links.

Fir 26 ins. dia. S. 46 1/2° E. 93 links.

Fir 16 ins. dia. N. 13 1/2° W. 73 links.

Yellow pine 28 ins. dia. S. 44° W. 178 links.

DESCRIPTION OF CORNER EVIDENCE FOUND:

Thorough search of area finds no evidence of original corner. Search area has been logged extensively. Corner is determined lost and reestablished by proportionate measurement.

DESCRIPTION OF MONUMENT AND ACCESSORIES ESTABLISHED TO PERPETUATE LOCATION OF THIS CORNER:

Corner reestablished at proportionate distance, shown herein, set a standard USDA Forest

Service 3/4 ins. diam. alum. cap on 3/4 in. diam. by 30 ins. long alum. drive rod, buried 26 ins. in the gnd., with magnet in 9 ins. long break-away base, in rock collar, mkd. as shown


From which

A ponderosa pine, 14 ins. diam., bears N. 52 1/2° E., 5.2 ft. dist., mkd: T28N R12E S20 BT.

A ponderosa pine, 12 ins. diam., bears S. 14 1/2° E., 14.2 ft. dist., mkd: T28N R12E S29 BT.

A ponderosa pine, 13 ins. diam., bears S. 31 1/2° W., 70.5 ft. dist., mkd: T28N R12E S30 BT.

A fir, 17 ins. diam., bears N. 30 1/2° W., 8.3 ft. dist., mkd: T28N R12E S19 BT.



State Plane Coordinates of corner position, CA Zone 1, NAD83 (CORS96):

N = 1982476.39 sft. E = 6935346.46 sft.

18 1/4 cor. of secs. 19 & 20, T28N, R12E

RECORD OF ORIGINAL CORNER:

Original corner set by A.A. Smith, under GLO Contract dated September 18, 1876, approved January 18, 1878.

Record states

Set a fir post 48 x 3 x 3 in stone mound for 1/4 section corner,

From which

Yellow pine 26 in. dia. N. 88 1/2° E. 47 links

Yellow pine 20 in. dia. N. 86° W. 115 links

DESCRIPTION OF CORNER EVIDENCE FOUND:

Found a mound of stone, 3 ft. diam. by 1 ft. high.

From which the remains of an original bearing tree

A cut pine stump, bears N. 88 1/2° E., 47 lks. dist., with a BT sign attached to top mkd. Brs. N88 1/2° E. 31.1 ft.

No remains of the northwest BT. A skid road is located in vicinity.

A Forest Service corner card, dated 7/17/67, by R.G. Olding, states: 30" P.P. bears N. 88° E. 47 lks. grown over, and 26" P.P. bears N. 86° W. 115 lks. grown over, both BTs in good condition, further search may turn up corner.

I accept the mound of stone as the original corner and find it harmonious with the section corner to the north.

DESCRIPTION OF MONUMENT AND ACCESSORIES ESTABLISHED TO PERPETUATE LOCATION OF THIS CORNER:


At the exact point of the mound of stone, set a standard USDA Forest Service 3/4 ins. diam. alum.

cap on 3/4 in. diam. by 30 ins. long alum. drive rod, buried 24 ins. in the gnd., with magnet in 9 ins. long break-away base, in rock mound, 3 ft. diam., to top, mkd. as shown

From which

A fir, 15 ins. diam., bears S. 71° E., 54.3 ft. dist., mkd: 1/4 S20 BT.

A white fir, 10 ins. diam., bears N. 25 1/2° W., 42.1 ft. dist., mkd: 1/4 S19 BT.



State Plane Coordinates of corner position, CA Zone 1, NAD83 (CORS96):

N = 1985080.40 sft. E = 6935203.14 sft.

19 Sec. cor. 17, 18, 19 & 20, T28N, R12E

RECORD OF ORIGINAL CORNER:

Original corner set by A.A. Smith, under GLO Contract dated September 18, 1876, approved January 18, 1878.

Record states

Set a lava boulder 24 x 10 x 10 in stone mound for corner to sections 17,18,19, 20

From which

Yellow pine 36 in. dia. S. 47 1/2° E. 123 links

Yellow pine 33 in. dia. N. 50 1/2° W. 203 links

Yellow pine 42 in. dia. N. 56 1/2° E. 244 links

Yellow pine 40 in. dia. S. 59° W. 87 links

continues in next column

continued from previous column

DESCRIPTION OF CORNER EVIDENCE FOUND:

Found an embedded mound of stone, 3 ft. diam. by 1 ft. high.

From which the original bearing trees

The remains of a decaying pine stump, bears N. 56 1/2° E., 244 lks. dist., with evidence of old blaze.

A pine, 37 ins. diam., alive and healthy, bears S. 47 1/2° E. 123 lks. dist., with scribe mks. visible in partially opened blaze.

A dead and standing pine snag, 35 ins. diam., bears S. 59° W., 87 lks. dist., with healed blaze.

A decomposing pine stump, 3 1/2 ft. diam, with remains of tree lying nearby, bears N. 50 1/2° W., 139.5 ft. dist. (Record = 203 lks. dist.)

DESCRIPTION OF MONUMENT AND ACCESSORIES ESTABLISHED TO PERPETUATE LOCATION OF THIS CORNER:

At the exact point of the mound of stone, set a standard USDA Forest


Service 3/4 ins. diam. alum. cap on 3/4 in. diam. by 30 ins. long alum. drive rod, buried 26 ins. in the gnd., with magnet in 9 ins. long break-away base, in rock collar, mkd. as shown

From which

A ponderosa pine, 18 ins. diam., bears N. 19 1/2° E., 47.1 ft. dist., mkd: T28N R12E S17 BT.

A ponderosa pine, 23 ins. diam., bears S. 36 1/2° W., 39.4 ft. dist., mkd: T28N R12E S19 BT.

A ponderosa pine, 23 ins. diam., bears N. 12° W., 58.5 ft. dist., mkd: T28N R12E S18 BT.



State Plane Coordinates of corner position, CA Zone 1, NAD83 (CORS96):

N = 1987727.95 sft. E = 6935194.27 sft.

20 1/4 cor. of secs. 20 & 29, T28N, R12E

RECORD OF ORIGINAL CORNER:

Original corner set by A.A. Smith, under GLO Contract dated September 18, 1876, approved January 18, 1878.

Record states

Set a fir 48 x 3 x 3 in a stone mound for 1/4 section corner as per instructions,

From which

A yellow pine 38 in. dia. S. 2 1/2° E. 84 links.

DESCRIPTION OF CORNER EVIDENCE FOUND:

No evidence of original cor. post or rock mound.

Recovered original bearing tree