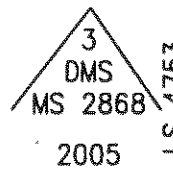

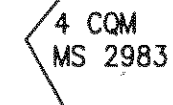
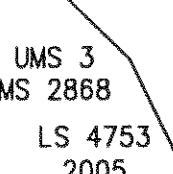
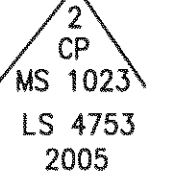
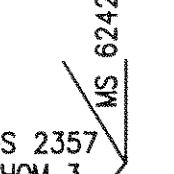
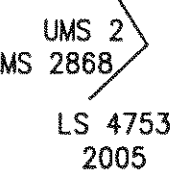
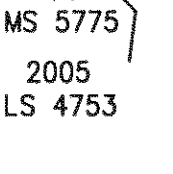
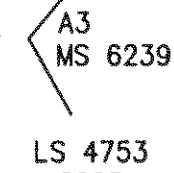
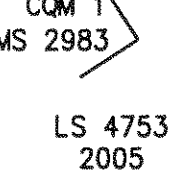
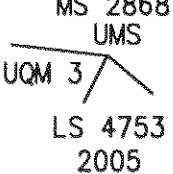

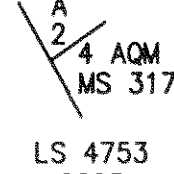

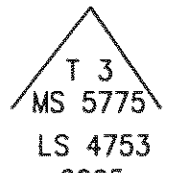

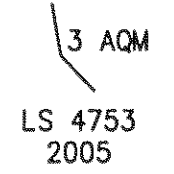

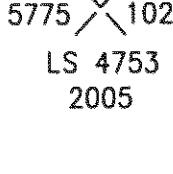



<p> CORNER No. 1 FD. AN OLD WOOD POST IN A MOUND OF STONE. SET A 3 1/4" ALUM CAP ON A 5/8" ALUM. ROD AND REBUILT MOUND. CORNER FALLS ON A MODERATE NORTHWEST SLOPE IN TIMBER.  SCRIBED A 15" PONDEROSA PINE, N75°E, 8.5' "DMS 3 MS 2868 BT" SCRIBED A 10" DOUGLAS FIR, S40°W, 5.6' "DMS 3 MS 2868 BT"  REC. ACCESSORIES FALL UNDER SPOILS PILE</p>	<p> CORNER No. 8 FD. AN EMBEDDED MOUND OF STONE. SET A 5/8" REBAR WITH A 2" ALUM. CAP AND REBUILT MOUND. CORNER FALLS ON A MODERATE NORTHEAST SLOPE IN TIMBER, 50'± EAST OF A ROAD.  SCRIBED A 6" INCENSE CEDAR, S43°W, 17.2' "X BT" SCRIBED AN 8" WHITE FIR, N62°W, 32.1' "CP3 MS 1023 BT"</p>	<p style="text-align: center;"><b>CORNER NOTES</b></p> <p style="text-align: center;">HB = HEALED BLAZE VS = VISIBLE SCRIBING</p>	<p> CORNER No. 23 FD. A LARGE MOUND OF STONE. SET A 3 1/4" ALUM CAP ON A 5/8" ALUM. ROD AND REBUILT MOUND. CORNER FALLS ON A STEEP NORTHWEST SLOPE, 70'± SOUTHEAST OF A ROAD.  FD. A 41" PINE SNAG, N21 1/2°W, 11.0' -BURNT MARKS FACING CORNER REC. A 40" YELLOW PINE, N21 1/2°W, 11' (MS 2983) SCRIBED A 9" DOUGLAS FIR, S72°W, 17.4' "CQM 4 MS 2983 BT" SCRIBED A 10" WHITE FIR, N37°E, 19.9' "CQM 4 MS 2983 BT"</p>
<p> CORNER No. 3 FD. A MOUND OF STONE. SET A 3 1/4" ALUM CAP ON A 5/8" ALUM. ROD AND REBUILT MOUND. CORNER FALLS ON A MODERATE NORTHEAST SLOPE, 25'± SOUTH OF AN OLD DITCH.  FD. A ROTTED OAK STUMP, N83°W, 16.0'± REC. AN 8" BLACK OAK, N83 3/4°W, 16' (MS 2868) SCRIBED AN 11" PONDEROSA PINE, S69°E, 24.9' "UMS 3 MS 2868 BT" SCRIBED A 9" CEDAR, N59°E, 7.3' "UMS 3 MS 2868 BT"</p>	<p> CORNER No. 9 FD. A MOUND OF STONE AND 1978 K-TAG. SET A 3 1/4" ALUM CAP ON A 5/8" ALUM. ROD AND REBUILT MOUND. CORNER FALLS ON A MODERATE NORTHEAST SLOPE, 25'± SOUTHWEST OF A ROAD.  SCRIBED A 9" INCENSE CEDAR, S4°E, 17.8' "CP2 MS 1023 BT" SCRIBED A 6" INCENSE CEDAR, N28°E, 4.9' "X BT"</p>		<p> CORNER No. 14 SET A 3 1/4" ALUM CAP ON A 5/8" ALUM. ROD IN A MOUND OF STONE AT REC FROM ORIGINAL BT'S. CORNER FALLS ON A STEEP NORTH SLOPE IN TIMBER AND BRUSH.  FD. A 26" WHITE FIR, S55°54'W, 12.1' -HB REC. A 17" WHITE FIR, S55°54'W, 12.1' (MS 6242) FD. A 37" DOUGLAS FIR, N29°W, 6.5' -NO MKS REC. A 20" WHITE FIR, N8°40'W, 6.5' (MS 6242)</p>
<p> CORNER No. 4 FD. A ROTTED POST IN A MOUND OF STONE. SET A 3 1/4" ALUM CAP ON A 5/8" ALUM. ROD AND REBUILT MOUND. CORNER FALLS ON A GENTLE NORTHWEST SLOPE IN TIMBER.  FD. A DEAD AND DOWN OAK, S44°W, 33'± REC. AN 8" BLACK OAK, S43°30'W, 31.2' (MS 2868) SCRIBED A 12" INCENSE CEDAR, N53°W, 23.2' "UMS 2 MS 2868 BT" SCRIBED AN 8" INCENSE CEDAR, N8°E, 9.6' "UMS 2 MS 2868 BT"</p>	<p> CORNER No. 10 FD. A SCATTERED MOUND OF STONE WITH POST ALONGSIDE. SET A 5/8" REBAR WITH A 2" ALUM. CAP AND REBUILT MOUND. CORNER FALLS ON A STEEP NORTHEAST SLOPE ON TIMBER.  FD. A 20" DOUGLAS FIR, S74°W, 13.6' -HB REC. AN 8" SPRUCE, S75°50'W, 13.6' (MS 5775) FD. A 19" DOUGLAS FIR, N26°E, 2.4' -HB REC. A 5" SPRUCE, N7°22'E, 2.4' (MS 5775)</p>	<p> CORNER No. 15 FD. A ROTTED POST IN A MM. SET A 3 1/4" ALUM CAP ON A 5/8" ALUM. ROD AND REBUILT MOUND. CORNER FALLS ON A STEEP NORTHEAST SLOPE IN TIMBER AND SCATTERED BRUSH.  FD. A 20" SUGAR PINE, N88°E, 8.0' -HB REC. A 9" WHITE PINE, N88°20'E, 8' (MS 6239) FD. A 19" INCENSE CEDAR, S27 1/2°W, 13.7' -VS REC. A 12" RED CEDAR, S27°30'W, 13.7' (MS 6239)</p>	<p> CORNER No. 26 FD. A MOUND OF STONE. SET A 3 1/4" ALUM CAP ON A 5/8" ALUM. ROD AND REBUILT MOUND. CORNER FALLS ON A STEEP NORTHEAST SLOPE IN TIMBER, 25'± SOUTH OF A ROAD.  SCRIBED AN 8" DOUGLAS FIR, S52°W, 14.1' "CQM 1 MS 2983 BT" SCRIBED A 7" DOUGLAS FIR, N50 1/2°W, 13.3' "CQM 1 MS 2983 BT"</p>
<p> CORNER No. 5 FD. A MOUND OF STONE. SET A 3 1/4" ALUM CAP ON A 5/8" ALUM. ROD AND REBUILT MOUND. CORNER FALLS ON A MODERATE NORTH SLOPE, 100' SOUTH OF A RAVINE.  FD. A 46" SUGAR PINE, N67°W, 24.0' -HB REC. A 35" SUGAR PINE, N67°W, 24' (MS 2868) SCRIBED A 10" DOUGLAS FIR, S18°W, 22.0' "UQM 3 MS 2868 BT"</p>	<p> CORNER No. 11 FD. A MOUND OF STONE. SET A 3 1/4" ALUM CAP ON A 5/8" ALUM. ROD AND REBUILT MOUND. CORNER FALLS ON A MODERATE NORTHEAST SLOPE.  FD. A 24" FIR STUMP, S22°E, 19.5' -HB REC. A 18" WHITE FIR, S21°32'E, 18.6' (MS 6242) SCRIBED A 14" WHITE FIR, S73°W, 24.5' "OC 4 MS 4315 BT"</p>	<p> CORNER No. 16 FD. A POST IN A MOUND OF STONE. SET A 3 1/4" ALUM CAP ON A 5/8" ALUM. ROD AND REBUILT MOUND. CORNER FALLS ON A STEEP NORTH SLOPE IN TIMBER OF SUGAR PINE, FIR AND SCATTERED CEDAR.  FD. A 16" DOUGLAS FIR, S66°E, 21.2' -HB AND K-TAG REC. A 10" WHITE FIR, S66°10'E, 21.2' (MS 6239) FD. A 35" SUGAR PINE, S79°W, 3.9' -HB AND K-TAG REC. A 28" SUGAR PINE, S79°25'W, 3.9' (MS 6239)</p>	<p> CORNER No. 27 FD. A MOUND OF STONE. SET A 3 1/4" ALUM CAP ON A 5/8" ALUM. ROD AND REBUILT MOUND. CORNER FALLS ON A GENTLE WEST SLOPE, 30'± NORTHEAST OF A RAVINE.  FD. A ROTTED OAK STUMP, S8°E, 23.3' REC. A 20" BLACK OAK, 23.3' (MS 2983) SCRIBED A 10" DOUGLAS FIR, S38°E, 13.1' "CQM 2 MS 2983 BT" SCRIBED AN 11" DOUGLAS FIR, S52°W, 9.3' "CQM 2 MS 2983 BT"</p>
<p> CORNER No. 6 FD. A POST WITH VISIBLE SCRIBING IN A MOUND OF STONE. SET A 3 1/4" ALUM CAP ON A 5/8" ALUM. ROD AND REBUILT MOUND. CORNER FALLS ON A MODERATE NORTH SLOPING RIDGE IN TIMBER.  FD. AN 18" INCENSE CEDAR, N83°W, 27.0' -HB REC. A 10" CEDAR, N83°W, 27' (MS 5775) FD. AN 8" CEDAR SNAG, N49°W, 13.6' REC. AN 8" CEDAR, N49°W, 13.6' SCRIBED A 14" DOUGLAS FIR, N68°E, 8.1' "T3 MS 5775 BT"</p>	<p> CORNER No. 12 SET A 3 1/4" ALUM CAP ON A 5/8" ALUM. ROD IN A MOUND OF STONE AT REC BEARING AND DISTANCE FROM ROOT HOLE OF OLD BT. CORNER FALLS ON A STEEP NORTHEAST SLOPE IN TIMBER, 20'± SOUTHWEST OF AN OLD ROAD.  FD. ROOT HOLE OF ORIG. BT, S32°44'E, 4.5' (MS 6242) SET COR FROM THIS POINT SCRIBED A 6" DOUGLAS FIR, N54 1/2°E, 8.9' "OC 1 MS 4315" SCRIBED A 4" WHITE FIR, S1°W, 9.0' "X BT"</p>	<p> CORNER No. 17 FD. A MOUND OF STONE. SET A 3 1/4" ALUM CAP ON A 5/8" ALUM. ROD AND REBUILT MOUND. CORNER FALLS AT THE TOP OF A RIDGE AT A GLIDER LAUNCH AREA.  FD. A BURNT PINE STUMP, N6°E, 42'± REC. A 40" YELLOW PINE, N1°W, 64 LKS (MS 3173) FD. A 25" DOUGLAS FIR, S51°W, 15.2' NO REC. (K-TAGGED BY USFS) SCRIBED A 7" INCENSE CEDAR, S77°W, 17.1' "3 AQM MS 3173 BT"</p>	<p> CORNER No. 19 FD. A MOUND OF STONE. NOT PERPETUATED. CORNER FALLS ON A STEEP EAST SLOPE IN TIMBER.  FD. A 16" INCENSE CEDAR, N82°W, 8.5' -HB REC. AN 8" OAK, N81°58'W, 8.5' (MS 6239) FD. A 21" DOUGLAS FIR, S28°W, 18.0' -HB REC. AN 8" FIR, S27°50'W, 17.99' (MS 6239)</p>
<p> CORNER No. 7 SET A 3 1/4" ALUM CAP ON A 5/8" ALUM. ROD AND REBUILT MOUND. CORNER FALLS ON A STEEP NORTHEAST SLOPE, 40'± WEST OF A ROAD.  SCRIBED AN 18" DOUGLAS FIR, S4°E, 18.6' "MS 5772 BT" SCRIBED A 9" DOUGLAS FIR, S66°W, 12.5' "MS 1023 BT"</p>	<p> CORNER No. 13 FD. A MOUND OF STONE. SET A 3 1/4" ALUM CAP ON A 5/8" ALUM. ROD AND REBUILT MOUND. CORNER FALLS ON A STEEP NORTHEAST SLOPE IN TIMBER AND BRUSH.  FD. A 24" INCENSE CEDAR, N35°E, 20'± -TAGGED NO REC. SCRIBED A 9" DOUGLAS FIR, N24°E, 16.9' "HQM2 MS 2357 BT" SCRIBED A 4" DOUGLAS FIR, S35°E, 19.7' "X BT"</p>		


**RECORD OF SURVEY**

FOR

SIERRA PACIFIC, INC,

"GREENVIEW THP"

IN SECTIONS 10, 11 AND 14,  
T 26 N, R 9 E, MDM,  
IN THE UNINCORPORATED AREA OF  
PLUMAS COUNTY,  
STATE OF CALIFORNIA

 **DEL TERRA INC.**  
SURVEYING  
1168 INDUSTRIAL ST.  
REDDING, CA 96002  
PHONE (530) 241-8050

DATE: JULY, 2005  
SHEET 2 OF 2