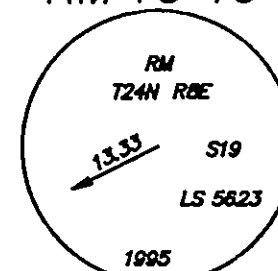


FOUND: 1-1/2" ALUMINUM CAP ON A 5/8" REBAR IN A SMALL MOS  
(SET CAPPED REBAR AND TAG LS 2843 R8)  
FWB: NO ORIGINAL BT'S FOUND  
NO BT'S AS SHOWN ON R8 FOUND

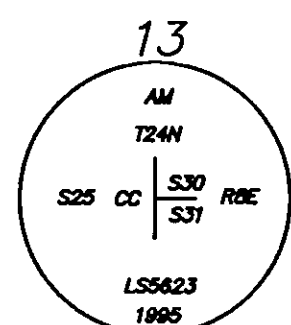
SET: NOTHING AT FOUND MONUMENT  
FWB: 5" RED FIR N02°59'11"W 15.58 FT SCRIBED "X" AT  
BREAST HEIGHT AND "BT" AT FOOT HEIGHT, NEW BT  
5" RED FIR S18°22'35"W 31.94 FT SCRIBED "X" AT  
BREAST HEIGHT AND "BT" AT FOOT HEIGHT, NEW BT

RM TO 16



FOUND: NOTHING

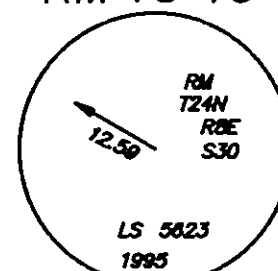
SET: STD USFS DRIVE-IN MON AS AN RM TO CORNER 16  
S46°W 13.33 FT. TO COR 16



FOUND: STONE THAT MEASURED RECORD SIZE AND PARTIAL MOUND  
OF STONE WITH 6 NOTCHES ON ONE EDGE AND 1 NOTCH ON  
THE OTHER EDGE  
(SET A GRANITE STONE, 20"x11"x8" FOR CLOSING CORNER.  
TO SECS. 30 - 31 R4)  
FWB: NO BT'S FOUND

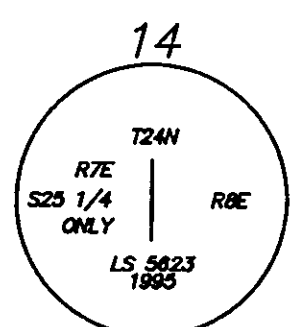
SET: BY ORIGINAL EVIDENCE  
STD USFS REBAR MON  
FWB: 35" WHITE FIR N57°07'05"E 7.62 FT SCRIBED  
"AMT24NR8ES30CCBT", NEW BT  
21" WHITE FIR S28°47'25"E 10.65 FT SCRIBED  
"AMT24NR8ES31CCBT", NEW BT

RM TO 16



FOUND: NOTHING

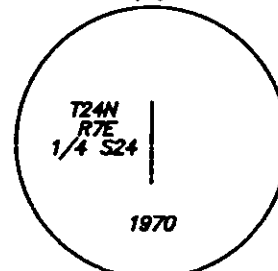
SET: STD USFS DRIVE-IN MON AS AN RM TO CORNER 16  
N73°W 12.59 FT TO CORNER 16



FOUND: 18"x18"x9" STONE WITH NO MARKINGS IN A MOS  
(SET A GRANITE STONE 18"x18"x9" FOR 1/4 SECTION CORNER R4)  
FWB: NO ORIGINAL BT'S FOUND

SET: BY ORIGINAL EVIDENCE  
STD USFS DRIVE-IN MON AND SET FOUND RECORD STONE ALONGSIDE,  
BUILT 30"x30" MOS  
FWB: 15" WHITE FIR S28°39'18"W 21.82 FT, NEW BT  
11" WHITE FIR N18°23'17"E 31.71 FT, NEW BT

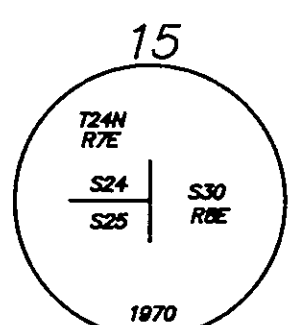
17



FOUND: STD BLM MON IN AN 18" X 18" MOS  
(SET AN IRON POST, 28" LONG, 2-1/2" DIAM.  
20" IN THE GROUND, WITH BRASS CAP MARKED  
AS SHOWN AT LEFT R6)

FWB: 19" RED FIR S67°05'20"W 40.0 FT  
(18" RED FIR S66°W 61 LKS R6)  
20" RED FIR N89°21'10"W 10.0 FT  
(9" FIR WEST 14 LKS R4)

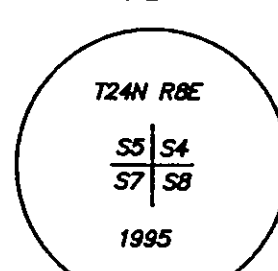
SET: NOTHING



FOUND: STD BLM MON  
(SET AN IRON POST, 28" LONG, 2-1/2" DIAM., 20"  
IN THE GROUND, WITH BRASS CAP MKD. AS SHOWN AT LEFT  
FWB: 28" RED FIR N38°E 4.62 FT  
(28" RED FIR N38°E 7 LKS R4)  
27" RED FIR S21°W 24.4 FT  
(27" RED FIR S21°W 37 LKS R6)  
21" RED FIR N42°W 45.54 FT  
(21" RED FIR N42°W 69 LKS R6)

SET: NOTHING

18



FOUND: ORIGINAL MOS  
(SET A PINE POST 48"x4"x4" AND MADE A STONE  
AND EARTH MOUND 4-1/2 FT DIAMETER AT BASE AND  
2 FEET HIGH AROUND POST R5)  
FWB: LOOSE STUMP N00°01'32"W 90.44 FT  
(16" FIR N5°E 141 LKS R5)

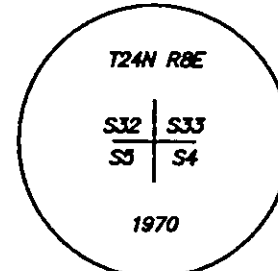
SET: STANDARD USFS MONUMENT IN MOS  
FWB: 16" SUGAR PINE N07°48'53"W 36.41 FT, NEW BT  
19" FIR S61°08'10"W 14.91 FT, NEW BT

16

FOUND: A FIRM SET STONE WITH 6 GROOVES ON THE EAST SIDE  
AND AN "X" ON CENTER TOP IN A 3' X 3' MOS  
(SET A GRANITE STONE FOR CLOSING CORNER R4)  
FWB: 30" R. FIR WITH CLOSED FACE S38°E 13.0 FT  
(12" FIR S40°E 20 LKS R4)  
STUMP HOLE WITH DEAD/DOWN 10" FIR  
BT TAG ON FACE, NO SCAR N73°E 11.8 FT  
(10" FIR N76°E 22 LKS R4)

SET: NOTHING AT CORNER LOCATION  
FWB: STD USFS DRIVE-IN MON AS A REFERENCE MONUMENT  
N46°E 13.33 FT  
STD USFS DRIVE-IN MON AS A REFERENCE MONUMENT  
S73°E 12.59 FT

19



FOUND: STD BLM MON  
(SET AN IRON POST, 28" LONG, 2-1/2" DIAM., 18"  
IN THE GROUND, WITH BRASS CAP R6)  
FWB: 22" YELLOW PINE N71°E 45.5 FT  
(22" YELLOW PINE N71°E 69 LKS R6)  
10" YELLOW PINE S25°W 23.8 FT  
(10" YELLOW PINE S25°W 38 LKS R6)

SET: NOTHING

## RECORD INFORMATION

NOTE: ALL RECORD INFORMATION IS GIVEN IN PARENTHESES

R2	E. VON SCHMIDT	1875	GLO
R4	W. MINTO	1880	GLO
R5	D. HALL	1884	GLO
R6	BLM	1970	BLM
R7	J. HAMBY	LS2843	1977 4RS150
R8	J. HAMBY	LS2843	1980 5RS127
R9	R. BARNHART	LS4202	1982 6RS46
R10	T24N R7E	GLO PLAT	1880 GLO

## GENERAL NOTES

A STANDARD (STD) UNITED STATES FOREST SERVICE (USFS)  
DRIVE-IN MONUMENT IS A 5/8" ALUMINUM ROD, LENGTH VARIES,  
WITH A 3-1/4" ALUMINUM CAP STAMPED WITH THE USFS LOGO.

A STANDARD (STD) UNITED STATES FOREST SERVICE (USFS)  
REBAR MONUMENT IS A 5/8" REBAR, 24" LONG WITH A  
3 1/4" ALUMINUM CAP STAMPED WITH THE USFS LOGO.

A STANDARD (STD) BUREAU OF LAND MANAGEMENT (BLM)  
MONUMENT IS A 2 1/2" DIAMETER STEEL PIPE, 28" LONG  
WITH A 3-1/2" BRASS CAP STAMPED WITH THE BLM  
LOGO.

ALL SCRIBING ON NEW BT'S THIS SURVEY ARE ACCORDING  
TO THE MANUAL OF SURVEYING INSTRUCTIONS, 1973.

## NONSTANDARD ABBREVIATIONS

MOS	MOUND OF STONE
FWB	FROM WHICH BEARS
BT	BEARING TREE
BT'S	BEARING TREES
MON	MONUMENT
LP	LODGEPOLE
ODIP	OUTSIDE DIAMETER IRON PIPE
ALUM	ALUMINUM
RM	REFERENCE MONUMENT
TAM	TAMARACK
DIAM.	DIAMETER

## RECORD OF SURVEY

For Plumas National Forest  
T24N R7E S24, S25, S36 T24N R8E S30, S31  
T23N R7E S1, S2, S12 T23N R8E S5, S6, S7  
Mount Diablo Meridian  
Plumas County, California  
Survey Crew:  
Bill Snow  
Dave Greenwell  
June 1995

Sheet: 4 of 4