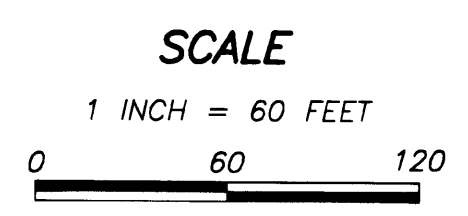
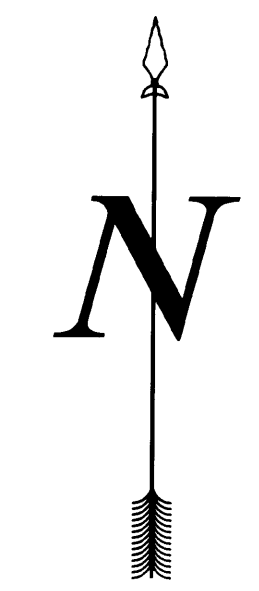


- 7 RECORD SET 3/4" IP WITH TAG RCE 7294 (R1)
- FOUND 1" OD STEEL PIPE NO TAG 24" BELOW GRADE
- SET WIRED A METAL TAG TO FOUND PIPE
- 8 RECORD SET 3/4" IP (R1)
- FOUND NOTHING
- SET NOTHING, CALCULATED POINT ONLY
- 9 RECORD SET 3/4" IP WITH TAG RCE 7294 (R1)
- FOUND 1" OD STEEL PIPE WITH TAG RCE 7294 (R1)
- SET NOTHING
- 10-16 RECORD SET 3/4" IP (R1)
- FOUND NOTHING
- SET NOTHING, CALCULATED POINT ONLY
- 17 RECORD SET 3/4" IP WITH TAG RCE 7294 (R1)
- FOUND 3/4" IP WITH TAG RCE 7294 (R2)
- REMONUMENTED WITH 2 1/2" ALUMINUM PIPE (R2)
- WITH A 3/1/4" ALUMINUM CAP STAMPED (R2)
- WITH THE USFS LOGO AND LS 4550" (R2)
- FOUND STANDARD USFS MONUMENT STAMPED LS 4550
- SET NOTHING
- 18 RECORD NONE
- FOUND NOTHING
- SET STANDARD MONUMENT
- 19 RECORD NONE
- FOUND NOTHING
- SET STANDARD MONUMENT
- 20 RECORD NONE
- FOUND NOTHING
- SET STANDARD MONUMENT



BASIS OF BEARING
 S89°49'13"E, BEING THE NORTHERLY LINE OF PARCEL 5, AS SHOWN ON 2 RS 44 (R1)

GENERAL NOTES

NO PROPERTY CORNERS WERE FOUND ON BUCKS LAKE ROAD, IN MEADOW VALLEY CREEK OR IN THE ROADWAY EASEMENT TO THE SOUTH OF MEADOW VALLEY CREEK. CORNER 8 WAS ESTABLISHED BY SINGLE PROPORTION BETWEEN CORNER 7 AND CORNER 9. CORNER 16 WAS ESTABLISHED BY SINGLE PROPORTION BETWEEN CORNER 1 AND CORNER 17. CORNERS 10 THROUGH 15 WERE THEN ESTABLISHED BY COMPASS ADJUST.


A STANDARD UNITED STATES FOREST SERVICE (USFS) MONUMENT IS A 2 1/2" ALUMINUM PIPE WITH A 3 1/4" ALUMINUM CAP STAMPED WITH THE USFS LOGO, APPROPRIATE MARKINGS AND LS 4550 (SEE 6 RS 14)

METAL TAG IS A 1 1/2" DIAMETER STAINLESS STEEL WASHER STAMPED "RICHARD KNOETTGEN L 7794"

A STANDARD MONUMENT IS A 1/2" REBAR WITH A 1 1/2" ALUMINUM CAP STAMPED "RICHARD KNOETTGEN LS 7794"

CORNER NOTES

- 1 RECORD SET 3/4" IP WITH TAG RCE 7294 (R1)
- FOUND 1" OD STEEL PIPE WITH TAG RCE 7294 (R1)
- FWB: A STANDARD USFS MONUMENT (R2)
- N75°44'08"W 1.22 FT
- SET NOTHING
- 2 RECORD SET 3/4" IP (R1)
- FOUND 1" OD STEEL PIPE (R1)
- SET WIRED A METAL TAG TO FOUND PIPE
- 3 RECORD SET 3/4" IP (R1)
- FOUND 1" OD STEEL PIPE (R1)
- SET WIRED A METAL TAG TO FOUND PIPE
- 4 RECORD SET 3/4" IP (R1)
- FOUND 1" OD STEEL PIPE (R1)
- SET WIRED A METAL TAG TO FOUND PIPE
- 5 RECORD SET 3/4" IP (R1)
- FOUND 1" OD STEEL PIPE (R1)
- SET WIRED A METAL TAG TO FOUND PIPE
- 6 RECORD SET 3/4" IP (R1)
- FOUND SET STD USFS MONUMENT (R2)
- 1" OD STEEL PIPE (R1)
- FWB: A STANDARD USFS MONUMENT S52°01'18"W 2.25 FT (R2)
- SET WIRED A METAL TAG TO FOUND PIPE



SURVEYOR'S STATEMENT
 This map correctly represents a survey made by me or under my direction in conformance with the requirements of the Land Surveyors' Act at the request of Denny Swanson in September, 2002.
 Richard Knoettgen
 Richard Knoettgen L 7794
 License Exp. Date 12/31/05

COUNTY SURVEYOR'S STATEMENT
 This map has been examined in accordance with Section 8766 of the Land Surveyors' Act this 4th day of March, 2003.
 R Tom Hunter
 R. Tom Hunter R.C.E. 30515
 Plumas County Surveyor
 License Exp. Date 03/31/04

RECORDER'S STATEMENT
 Filed this 6th day of March, 2003 at 11:20 A. m. in Book 12 of Records of Surveys, at page 112, at the request of the County Surveyor.
 Fee: \$8.00
 File No: 2003-2470
 Kathleen Williams
 County Recorder
 By: Kevin Seak
 Deputy

RECORD OF SURVEY
 FOR DONNA M. BUCKLEY, CHARLES GREGG BUCKLEY AND JOSEPH LUCAS BUCKLEY LOCATED IN SECTION 22 T24N R8E MDM PLUMAS COUNTY, CALIFORNIA
 KNOETTGEN LAND SURVEYING
 PO BOX 312 QUINCY CALIFORNIA 95971
 (530) 283-4418
 OCTOBER 2002 SHEET: 1 OF 1