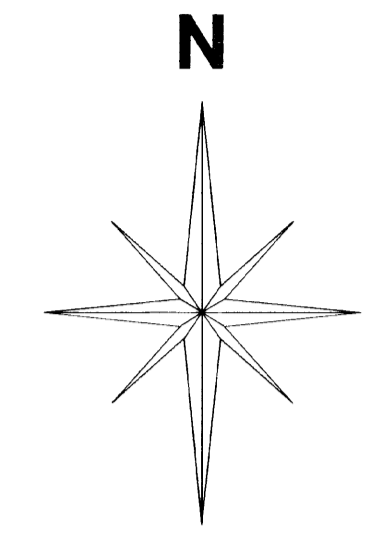
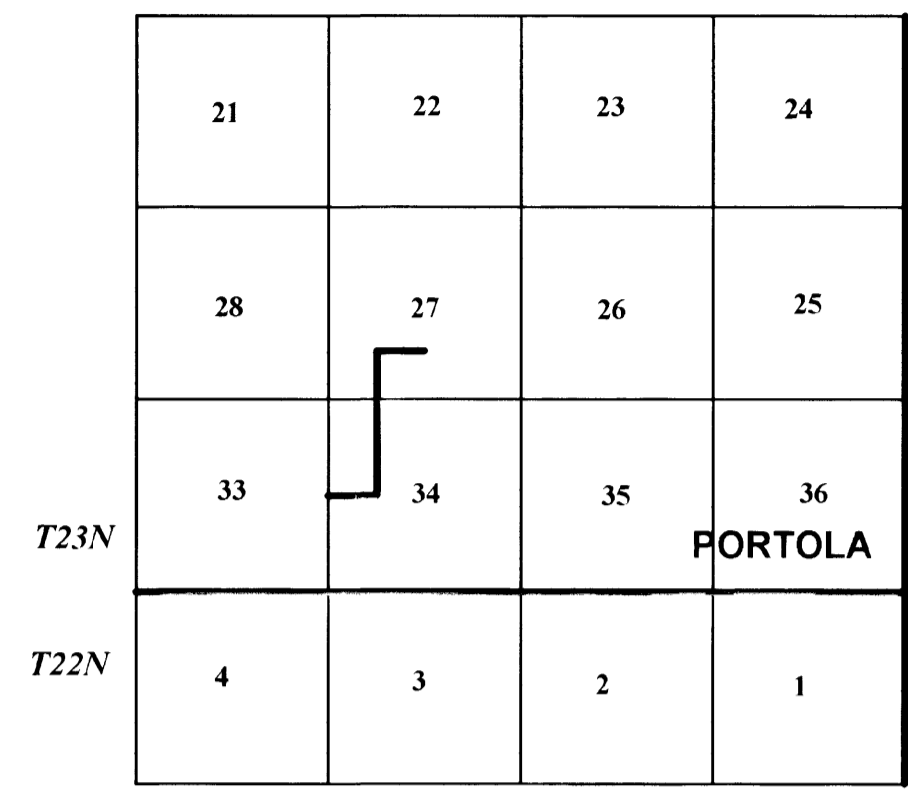
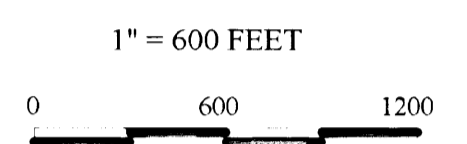


VINCINITY MAP  
NO SCALE



SCALE



**GENERAL NOTES**

A STANDARD UNITED STATES FOREST SERVICE (USFS) DRIVE-IN MONUMENT IS A 5/8" DIAMETER ALUMINUM ROD WITH A 3-1/4" ALUMINUM CAP EDGE-MARKED WITH THE USFS LOGO.

A STANDARD BUREAU OF LAND MANAGEMENT (BLM) MONUMENT IS A 2-1/2" DIAMETER STEEL PIPE, 28" LONG WITH A 3-1/2" BRASS CAP EDGE-MARKED WITH THE BLM LOGO.

**BASIS OF BEARING**

MEASURED BEARINGS ARE BASED ON A SOLAR OBSERVATION TAKEN NEAR THE EAST 1/4 CORNER OF SECTION 19 AND THE DISTANCES ARE GROUND.

**SURVEY HISTORY**

R1	A.W. KEDDIE	1872	GLO
R2	10 PM 87	1993	RLS 2843

**LEGEND**

- FOUND CORNER AS NOTED
- ◆ SET STANDARD U.S. FOREST SERVICE DRIVE-IN MONUMENT (BEARING TREES AS NOTED)
- PROPERTY BOUNDARY MARKED AND POSTED



**RECORD OF SURVEY**

SECTIONS 27 & 34 T23N R13E, MDM  
PLUMAS COUNTY, CALIFORNIA  
FOR  
U.S.D.A. FOREST SERVICE  
P.O. BOX 11500, QUINCY, CA.

CREW: B.SNOW, J.CLARK  
DRAWN BY: B.SNOW

SHEET 2 OF 2