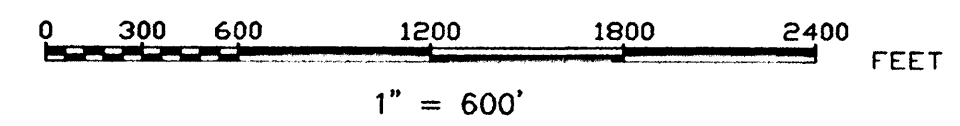

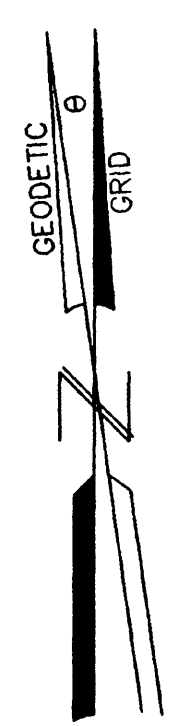


LEGEND

- SET MONUMENT - SEE CORNER NOTES
- FOUND CORNER - SEE CORNER NOTES
- CALCULATED POINT
- (XX) CORNER NUMBER
- LINES MARKED AND POSTED
- ()1 RECORD PER GLO 1869
- ()2 RECORD PER GLO 1940
- ()3 RECORD PER 7 RS 66
- ()4 RECORD PER 4 RS 145
- ()5 RECORD PER FOREST SERVICE CORNER RECORD T26N R9E SEC 30 FILE No. R-5



BASIS OF BEARINGS

CALIFORNIA ZONE 2, NAD 83 GRID BEARINGS DERIVED FROM FAST STATIC G.P.S. OBSERVATIONS.
 EPOCH DATE: 1997.0
 ADJUSTMENT DATE: 11-05-01
 MAPPING ANGLES SHOWN AT CORNER NUMBERS 1 AND 11.
 ALL DISTANCES SHOWN AS MEASURED ARE GRID DISTANCES. TO CONVERT TO GROUND, DIVIDE DISTANCES SHOWN BY 0.99972.

NOTE:

ALL CALCULATIONS PERFORMED USING BLM'S "CMM" PROGRAM WHICH WORKS USING GEODETIC COORDINATES. THE CLOSER A LINE IS TO EAST-WEST THE MORE PRONOUNCED IT'S APPARENT CURVE, AND ON THE GRID, POINTS ALONG THESE CURVED LINES APPEAR AS ANGLE POINTS.

SURVEYOR'S STATEMENT

THIS MAP CORRECTLY REPRESENTS A SURVEY MADE BY ME OR UNDER MY DIRECTION IN CONFORMANCE WITH THE REQUIREMENTS OF THE LAND SURVEYORS' ACT AT THE REQUEST OF THE US FOREST SERVICE IN SEPTEMBER, 2001

SIGNED *Fred W. Cook*
 FRED W. COOK, L.S. 3966

COUNTY SURVEYOR'S STATEMENT

THIS MAP HAS BEEN EXAMINED IN ACCORDANCE WITH SECTION 8766 OF THE LAND SURVEYORS' ACT THIS 17th DAY OF April, 2002.

SIGNED *R. Tom Hunter*
 PLUMAS COUNTY SURVEYOR
 R. TOM HUNTER, R.C.E. 30515
 REG. EXP. 3/31/04

COUNTY RECORDER'S STATEMENT

FILED THIS 18th DAY OF April, 2002, AT 2:05 P. M., IN BOOK 12 OF RECORD OF SURVEYS AT PAGE 53, AT THE REQUEST OF THE PLUMAS COUNTY SURVEYOR.

PLUMAS COUNTY RECORDER
 JUDITH WELLS

Judy Shuck
 DEPUTY

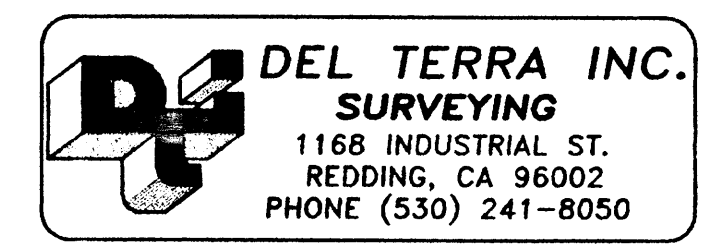
FEE \$10.00 DOC.# 2002-3592

RECORD OF SURVEY

FOR
 USDA FOREST SERVICE
 PLUMAS NATIONAL FOREST

"KINGSBURY RUSH 1"

IN SECTION 30 OF T 26 N, R 9 E, MDM IN THE UNINCORPORATED AREA OF PLUMAS COUNTY, STATE OF CALIFORNIA



DATE: NOVEMBER, 2001
 SHEET 1 OF 2