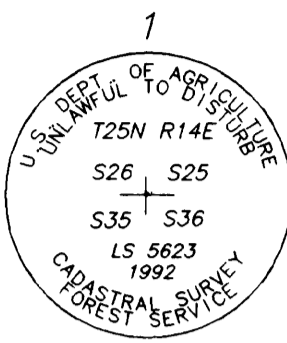
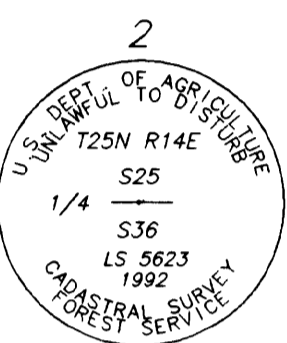





CORNER NOTES FOR SECTION 36


1

 RECORD: SET GRANITE STONE 23X15X9 IN STONE MOUND FOR CORNER TO SECTIONS 25,26,35 AND 36.
 GLO
 FWB:
 PINE 9" DIA S29°E 70 LKS
 FOUND: STONE 18"x12"x5" WITH ONE NOTCH ON SOUTH AND ONE NOTCH ON EAST.
 FWB:
 PINE 26" DIA S28°49'37"E 110.88 FT (168 LKS) WITH SCRIBING
 SET: STD USFS DRIVE-IN MON WITH 24" OF ROD 6" AG IN A 36"x38" MOS
 FWB:
 PP 14" S83°41'27"W 26.75 FT
 PP 11" N12°52'23"W 35.50 FT
 PP 12" N69°07'37"E 26.68 FT


2

 RECORD: SET GRANITE STONE 15"x12"x7" IN STONE MOUND FOR QUARTER SECTION CORNER
 GLO
 FWB:
 PINE 28" DIA S23°E 11 LKS
 FOUND: STUMP S32°03'27"E 7.55 FT (11.4 LKS) WITH OLD BT SIGN AND OLD ATTENTION SIGN
 SET: BY RECORD BEARING AND DISTANCE FROM FOUND STUMP STD USFS DRIVE-IN MON WITH 24" OF ROD 6" AG IN 36" DIA MOS
 FWB:
 PP 10" DIA S74°31'15"W 19.82 FT
 PP 16" DIA S55°26'54"E 40.94 FT


3

 RECORD: NOTHING SET
 GLO
 FOUND: NOTHING
 SET: STD USFS DRIVE-IN MON
 FWB:
 PINE 17" DIA N23°26'18"E 25.12 FT
 PINE 14" DIA N36°56'30"W 11.45 FT

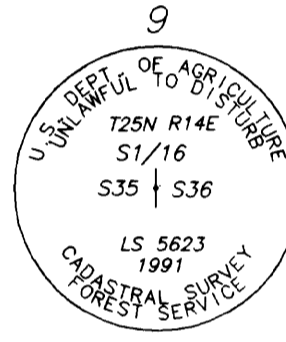
4

 RECORD: NOTHING SET
 GLO
 FOUND: NOTHING
 SET: STD USFS DRIVE-IN MON
 FWB:
 PINE 22" DIA N17°05'48"E 5.5 FT
 PINE 23" DIA N86°22'23"E 12.4 FT


5

 RECORD: SET A PINE POST 60"x4"x4", 36" DEEP FOR QUARTER SECTION CORNER IN STONE MOUND
 GLO
 FOUND: NOTHING
 SET: STD USFS DRIVE-IN MON
 FWB:
 PINE 30" DIA S39°09'27"W 319.86 FT
 PINE 18" DIA N50°05'55"E 219.76 FT


6

 RECORD: NOTHING SET
 GLO
 FOUND: NOTHING
 SET: STD USFS DRIVE-IN MON
 FWB:
 PINE 19" DIA N35°19'55"E 46.2 FT
 PINE 19" DIA N09°55'34"W 24.67 FT

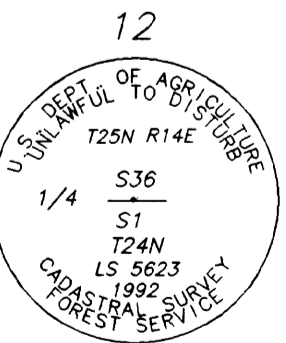
7

 RECORD: NOTHING SET
 GLO
 FOUND: NOTHING
 SET: STD USFS DRIVE-IN MON
 FWB:
 PINE 15" DIA N20°25'36"W 54.72 FT
 PINE 16" DIA S75°52'11"E 25.89 FT

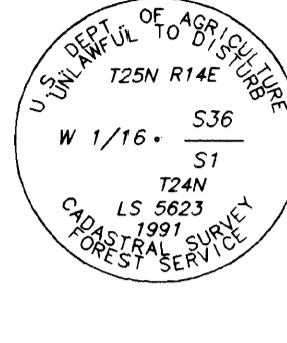
8

 RECORD: SET A GRANITE STONE 17X12X10 IN A STONE MOUND FOR QUARTER SECTION CORNER
 GLO
 FWB:
 PINE 40" DIA S84°E 48 LKS
 FOUND: A ROCK 15"x11"x10" (POSSIBLE CORNER STONE) IN 36" MOS
 FWB:
 P PINE 40" DIA N84°07'45"E 32.5 FT (49 LKS)
 NOTE: CUT INTO BT AND FOUND "1/4" SCRIBING
 SET: STD USFS DRIVE-IN MON W/2(12") RODS 6" AG IN 24" MOS
 FWB:
 JEFFREY PINE 21" DIA S29°02'15"W 37.9 FT

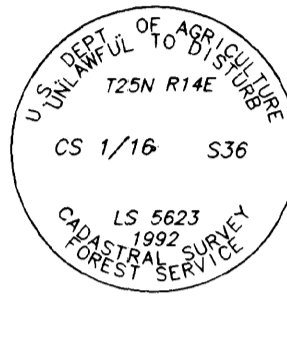
9

 RECORD: NOTHING SET
 GLO
 FOUND: NOTHING
 SET: STD DRIVE-IN MON
 FWB:
 PINE 15" DIA N28°17'34"E 41.85 FT
 PINE 14" DIA S55°46'35"E 24.20 FT


10

 RECORD: NOTHING SET
 GLO
 FOUND: NOTHING
 SET: STD DRIVE-IN MON
 FWB:
 PINE 16" DIA S75°23'31"E 29.86 FT
 PINE 23" DIA S24°21'18"E 33.05 FT


11

 RECORD: SET A GRANITE STONE 22X17X9 IN A STONE MOUND FOR CORNER TO SECTIONS 1,2,35,36
 GLO
 FWB:
 YELLOW PINE 26" DIA N54°E 34 LKS
 BLACK PINE 8" DIA N36 1/2"W 90 LKS
 BLACK PINE 30" DIA S61 1/4"E 30 LKS
 FOUND: 24" MOS W/13"x10"x8" GRANITE STONE
 FWB:
 PINE 38" DIA S63°25'50"E 19.85 FT (30 LKS)
 SET: STD USFS DRIVE-IN MON W/2(12") RODS 6" AG IN 24" MOS
 FWB:
 PINE 20" DIA N36°W 59.7 FT
 PINE 8" DIA N28°10'30"E 24.77 FT
 PINE 6" DIA S53°55'40"W 5.75 FT

12

 RECORD: SET GRANITE STONE 14X11X7 IN A STONE MOUND FOR QUARTER SECTION CORNER IN THICK BUNCH OF WILLOWS
 GLO
 FWB:
 BLACK PINE 14" DIA SOUTH 428 LKS
 FOUND: STONE 17X15X7 INCHES IN 36 INCH MOS
 FWB:
 PINE 25" DIA S00°34'16"E 282 FT WITH SCRIBING "BT" VISIBLE AND OLD BT SIGN AND ATTENTION SIGN ATTACHED
 SET: STD USFS DRIVE-IN MON W/36" ROD 4" AG IN 36" MOS
 FWB:
 PINE 21" DIA N67°16'26"W 20.62 FT
 JUNIPER 12" DIA S83°17'46"E 69.98 FT

13

 RECORD: NOTHING SET
 GLO
 FOUND: NOTHING
 SET: STD DRIVE-IN MON
 FWB:
 PINE 11" DIA S8°14'34"W 69.17 FT
 PINE 24" DIA S78°54'46"W 15.07 FT

14

 RECORD: NOTHING SET
 GLO
 FOUND: NOTHING
 SET: STD DRIVE-IN MON
 FWB:
 PINE 17" DIA N23°26'18"E 25.12 FT
 PINE 14" DIA N36°56'30"W 11.45 FT

15

 RECORD: SET A GRANITE STONE 32 X 12 X 12 IN A STONE MOUND FOR CORNER TO SECTIONS 25,30,31,36
 GLO
 FWB:
 PINE 30" DIA N17 1/2 "W 46 LKS
 FOUND: A GRANITE STONE 26"x12"x12" IN A 36"x24" MOS
 FWB:
 STUMP HOLE N73°43'58"W 31.66 FT (48 LKS) WITH A DOWN AND DEAD PINE LAYING ALONGSIDE
 SET: STD USFS DRIVE-IN MON W/2(12") RODS 8" AG IN 36" MOS
 FWB:
 PP 9" DIA N65°03'12"W 17.42 FT
 PP 10" DIA N14°52'21"E 66.79 FT
 PP 12" DIA S45°18'14"E 4.53 FT
 PP 10" DIA S33°27'42"W 30.94 FT

16

 RECORD: A STONE 20X18X15 INCHES IN A STONE MOUND
 GLO
 FOUND: FOUND ORIGINAL CORNER STONE
 SET: STD USFS DRIVE-IN MON W/2(12") RODS 8" AG IN 36" MOS

NONSTANDARD ABBREVIATIONS	
MOS	MOUND OF STONE
FWB	FROM WHICH BEARS
BT	BEARING TREE
MON	MONUMENT
AG	ABOVE GROUND
PP	PONDEROSA PINE

SURVEY HISTORY			
R1	A.A. SMITH	GLO	1874

NOTES
 A STANDARD UNITED STATES FOREST SERVICE (USFS) DRIVE-IN MONUMENT IS A 5/8" OUTSIDE DIAMETER (OD) ALUMINUM ROD WITH A 3-1/4" OD ALUMINUM CAP STAMPED WITH THE USFS LOGO.
 ALL SCRIBING ON NEW BT'S ARE IN ACCORDANCE WITH THE MANUAL OF SURVEYING INSTRUCTIONS, 1973.

RECORD OF SURVEY
 SECTION 36 T25N R14E MOUNT DIABLO MERIDIAN
 PLUMAS COUNTY, CALIFORNIA
 FOR THE PLUMAS NATIONAL FOREST
 PO BOX 11500 QUINCY, CA. 95971
 CREW: J.SCHMIDT M.BEVLEY
 DRAWN BY: C. VINCENT CARTER
 JULY 1992 SHEET 2 OF 2