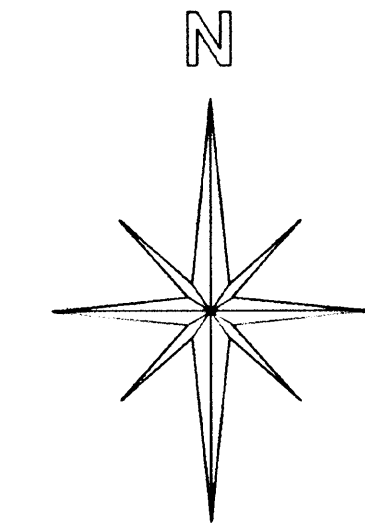
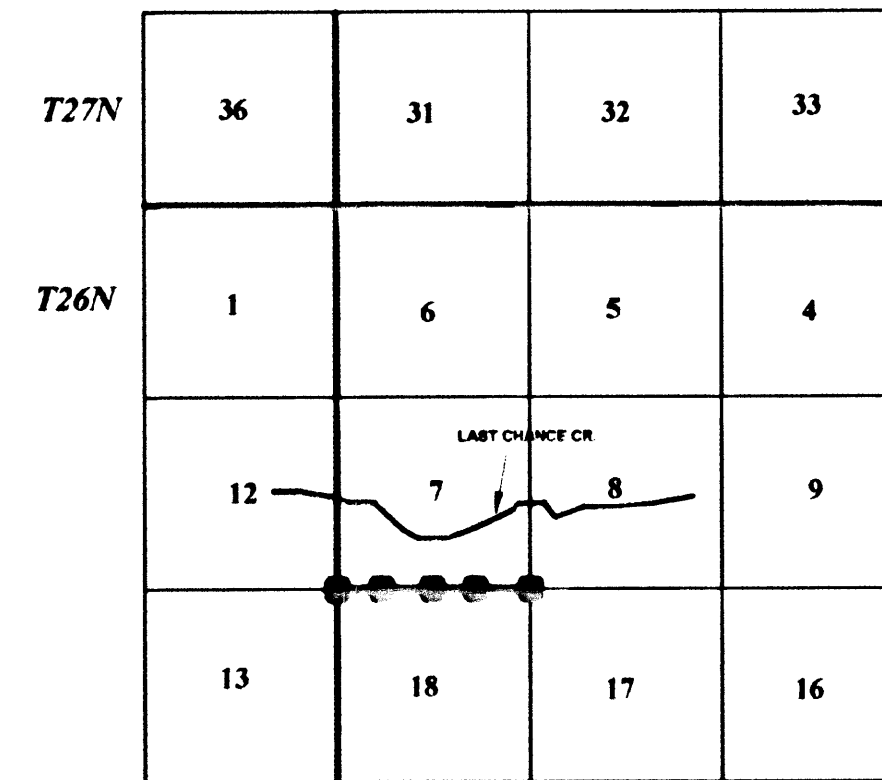
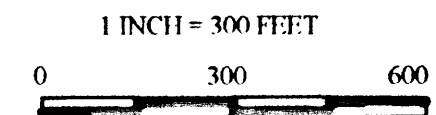


PROJECT LOCATION MAP

NO SCALE



SCALE



GENERAL NOTES

A STANDARD UNITED STATES FOREST SERVICE (USFS) DRIVE-IN MONUMENT IS A 5/8" DIAMETER ALUMINUM ROD WITH A 3-1/4" ALUMINUM CAP EDGE-MARKED WITH THE USFS LOGO.

SURVEY HISTORY


R1	A.A. SMITH	1874	GLO
----	------------	------	-----

BASIS OF BEARING

A SOLAR OBSERVATION TAKEN NEAR THE E 1/16 CORNER ON THE SOUTH BOUNDARY OF SECTION 7 T26N R14E MDM

GLO RECORD:
SET A GRANITE STONE 23"X 15"X 9" IN A MOUND OF STONE.

FWB:
33" YELLOW PINE N36 1/2°E 58 LINKS
40" YELLOW PINE S31°W 116 LINKS



FD 5/8" ALUMINUM ROD W/ 3 1/4" USFS ALUMINUM CAP
FD ORIGINAL M.O.S. -ACCEPTED AS SEC COR TO S12,S7,S18,S13

FWB:
12" P. PINE S25°38'W 30.4' (CLOSED BLAZE)
16" P. PINE S73°29'E 14.6' (CLOSED BLAZE)

GLO RECORD:
SET A GRANITE STONE 14"X 10"X 5" FOR QUARTER CORNER

FD 5/8" ALUMINUM ROD W 3 1/4" USFS ALUMINUM CAP.

FWB:
9" P. PINE N83°52'W 39.2' (CLOSED BLAZE)
16" P. PINE S29°29'E 46.8' (CLOSED BLAZE)

GLO RECORD:
SET A GRANITE STONE 14"X 10"X 5" FOR QUARTER CORNER

FD 5/8" ALUMINUM ROD W/ 3 1/4" USFS ALUMINUM CAP
FD ORIGINAL STONE IN M.O.S. ACCEPTED USFS CAP AS S 1/4 S7.

FWB:
14" P. PINE S59°05'E 9.5' (CLOSED BLAZE)
14" P. PINE N20°35'E 39.0' (CLOSED BLAZE)

GLO RECORD:
SET GRANITE STONE 18"X 13"X 7" IN STONE MOUND

FD 5/8" ALUMINUM ROD W/ 3 1/4" USFS ALUMINUM CAP
FD ORIGINAL M.O.S. -ACCEPTED USFS CAP AS SECTION CORNER TO S7,S8,S17,S18

FWB:
13" PINE N60 1/2° W 177 LINKS
22" PINE S73 1/2°E 236 LINKS

FWB:
44" P. PINE S74°20'E 159.6' (ORIG BT CHOPPED OUT FACE)
36" P. PINE N59°31'W 117.4' (ORIG BT-STUMP)
21" Yellow Pine N 83°30'E 79.8'(visible scribing)
27" Yellow Pine N 49°45'E 48.6'(visible scribing)

GLO RECORD:
SET GRANITE STONE 18"X 13"X 7" IN STONE MOUND

FD 5/8" ALUMINUM ROD W/ 3 1/4" USFS ALUMINUM CAP
FD ORIGINAL M.O.S. -ACCEPTED USFS CAP AS SECTION CORNER TO S7,S8,S17,S18

FWB:
13" PINE N60 1/2° W 177 LINKS
22" PINE S73 1/2°E 236 LINKS

FWB:
44" P. PINE S74°20'E 159.6' (ORIG BT CHOPPED OUT FACE)
36" P. PINE N59°31'W 117.4' (ORIG BT-STUMP)
21" Yellow Pine N 83°30'E 79.8'(visible scribing)
27" Yellow Pine N 49°45'E 48.6'(visible scribing)

N 89°43'53" E
1293.63'
(C) (1293.69)

N 89°44'56" E
1326.92
(C) (1326.86)

S 89°56'14" E
1336.24'
(C) (1336.19')


S 89°56'19" E
1336.14'
(C) (1336.19')

(C) (S 89°44'25" W 2620.55')
(N 89°54'E 39.50 CHS) (GLO)

(C) (S 89°56'17"E 2672.38')
(N 89°54'E 40.00 CHS) (GLO)

LEGEND

- FOUND CORNER AS NOTED
- (C) CALCULATED
- PROPERTY BOUNDARY MARKED AND POSTED
- FWB FROM WHICH BEARS
- MOS MOUND OF STONE



SURVEYOR'S STATEMENT

This map correctly represents a survey made by me or under my direction in conformance with the requirements of the Land Surveyors' Act at the request of Plumas National Forest in November 30, 2001.

William Glenn Snow
William Glenn Snow L.S. 5623
License Exp. Date 12/31/02

COUNTY SURVEYOR'S STATEMENT

This map has been examined in accordance with Section 8766 of the Land Surveyors' Act this 11th day of December, 2001.

R. Tom Hunter
R. Tom Hunter R.C.E. 30515
Plumas County Surveyor
License Exp. Date 03/31/04

RECORDER'S STATEMENT

Filed this 11th day of December, 2001 at 2:58 p.m. in Book 12 of Records of Surveys, at page 33, at the request of the County Surveyor.

Fee: \$8.00
File No: 2001-10739

Judith Wells
Judith Wells
County Recorder
Deputy

RECORD OF SURVEY

SECTION 7 T26N R14E, MDM
PLUMAS COUNTY, CALIFORNIA
FOR
PLUMAS NATIONAL FOREST
159 LAWRENCE STREET
QUINCY, CALIFORNIA 89571

CREW:
B. SNOW
K. MORROW

DRAWN BY:
B. SNOW

SHEET 1 OF 1