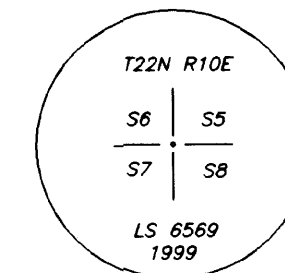


5



FOUND: A SLATE STONE 17"x9"x4" WITH 5 NOTCHES ON THE SOUTH AND EAST CORNERS IN A MOS  
(A GRANITE STONE 14"x7"x4" WITH 5 NOTCHES ON THE SOUTH AND EAST CORNERS IN A MOS R1)  
FWB: A VERY DECAYED STUMP S45°W 2.6 FT (19" FIR S45°W 2.6 FT R1)  
28" PINE S25°58'47"W 8.1 FT WITH SCAR (NO RECORD)  
3/4" STEEL PIPE N59°16'08"E 2.73 FT (NO RECORD)

SET: MON IN CENTER OF FOUND STONE LOCATION  
FWB: 10" R FIR N24°52'55"W 19.05 FT, NEW  
8" CEDAR N68°56'39"E 63.25 FT, NEW

**GENERAL NOTES**

A STANDARD UNITED STATES FOREST SERVICE (USFS) REBAR MONUMENT IS A 5/8" REBAR, 24" IN LENGTH, WITH A 3 1/4" ALUMINUM CAP STAMPED WITH THE USFS LOGO.

ALL SCRIBING ON NEW BEARING TREES THIS SURVEY IS IN ACCORDANCE WITH THE MANUAL OF SURVEYING INSTRUCTIONS, 1973.

**SURVEY HISTORY**

R1	D. C. HALL	1881	GLO
R2	W. WATSON	1908	GLO

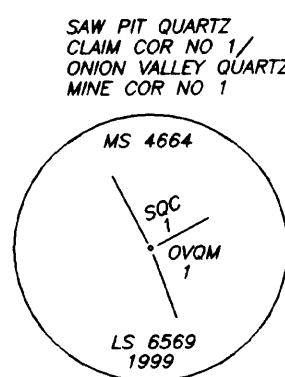
(ALL RECORD INFORMATION APPEARS IN PARENTHESES)

**NONSTANDARD ABBREVIATIONS**

MOS	MOUND OF STONE
FWB	FROM WHICH BEARS
BT	BEARING TREE
MON	STANDARD USFS REBAR MONUMENT
KTAG	USFS LOCATION POSTER

**RECORD OF SURVEY**

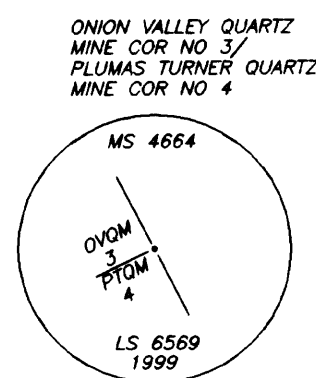
MINERAL SURVEY NO. 4664 LOCATED IN SECTIONS 5, 6, 7 & 8  
T22N R10E MOUNT DIABLO MERIDIAN  
PLUMAS COUNTY, CALIFORNIA  
AT THE REQUEST OF PLUMAS NATIONAL FOREST  
PO BOX 11500 QUINCY CALIFORNIA 95971  
SURVEYED BY: J. SCHMIDT  
JUNE 2000 W. WAGNER SHEET 2 OF 2



SAW PIT QUARTZ CLAIM COR NO 1/  
ONION VALLEY QUARTZ MINE COR NO 1

FOUND: 24" MOS (MOS R2)  
FWB: 56" CEDAR N79°21'57"W 32.65 FT WITH SCRIBING (4" CEDAR N84°30'00"W 30.5 FT R2)  
32" W. FIR S45°52'14"W 28.27 FT WITH SCRIBING (20" W. FIR S39°30'00"W 28.0 FT R2)  
20" CEDAR STUMP N56°23'40"W 12.12 FT WITH KTAG (NO RECORD)

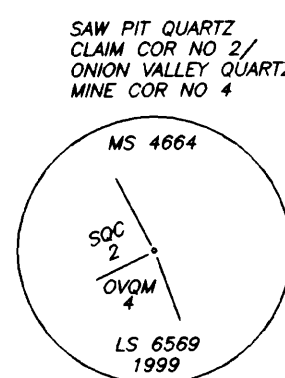
SET: MON IN CENTER OF FOUND MOS



ONION VALLEY QUARTZ MINE COR NO 3/  
PLUMAS TURNER QUARTZ MINE COR NO 4

FOUND: MOS (MOS R2)  
FWB: 50" W FIR N06°02'01"W 92.73 FT WITH SCRIBING (36" PINE N10°15'00"W 92.5 FT R2)

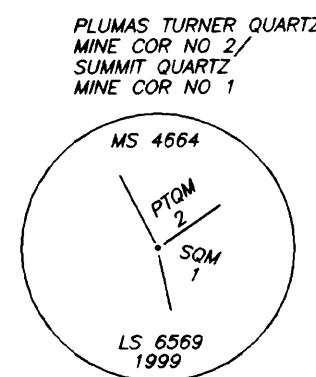
SET: MON IN CENTER OF FOUND MOS  
FWB: 11" CEDAR N40°43'17"W 134.02 FT, NEW  
14" W FIR N82°38'56"W 8.01 FT, NEW



SAW PIT QUARTZ CLAIM COR NO 2/  
ONION VALLEY QUARTZ MINE COR NO 4

FOUND: 30" MOS (MOS R2)  
FWB: 41" CEDAR S11°12'28"E 47.31 FT WITH SCRIBING (36" CEDAR S09°00'00"E 46.7 FT R2)  
17" CEDAR S21°04'10"W 3.68 FT WITH SCRIBING (NO RECORD)


SET: MON IN CENTER OF FOUND MOS



PLUMAS TURNER QUARTZ MINE COR NO 2/  
SUMMIT QUARTZ MINE COR NO 1

FOUND: 36" MOS (MOS R2)  
FWB: 34" W FIR S02°21'20"E 24.29 FT WITH SCRIBING (20" TAMARACK S06°15'00"E 22.5 FT, R2)

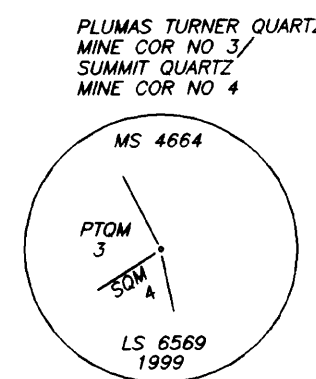
SET: MON IN CENTER OF FOUND MOS  
FWB: 32" R FIR S77°43'27"W 32.09 FT, NEW



SAW PIT QUARTZ CLAIM COR NO 3

FOUND: 30" MOS (MOS R2)  
FWB: 20" W FIR S20°56'42"E 14.75 FT WITH SCRIBING (4" FIR S40°30'W 11.4 FT R2)  
17" CEDAR N66°30'00"W 34.78 FT WITH KTAG (NO RECORD)

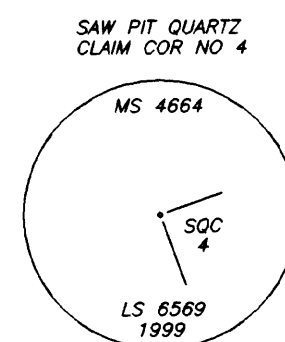
SET: MON IN CENTER OF FOUND MOS  
FWB: 13" CEDAR S01°37'12"E 16.54 FT, NEW



PLUMAS TURNER QUARTZ MINE COR NO 3/  
SUMMIT QUARTZ MINE COR NO 4

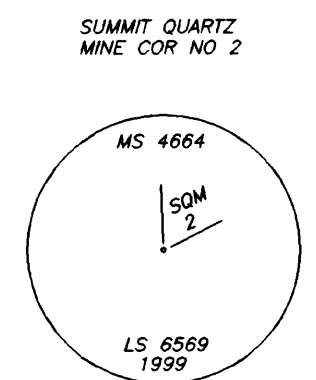
FOUND: 24" MOS (MOS R2)  
FWB: 32" W FIR N82°03'19"E 36.57 FT WITH SCRIBING (24" TAMARACK N75°30'00"E 34 FT R2)  
24" R FIR N70°30'01"E 41.82 FT WITH SCRIBING (NO RECORD)

SET: MON IN CENTER OF FOUND MOS



SAW PIT QUARTZ CLAIM COR NO 4

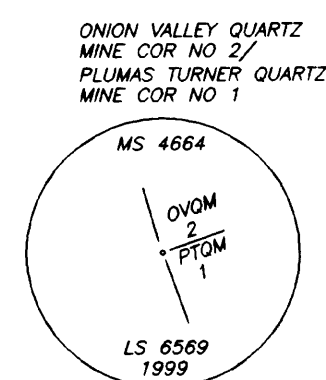
SET: MON BY GRANT BOUNDARY METHOD  
FWB: 24" W. FIR N33°32'17"W 10.14 FT, NEW  
18" W FIR N29°09'14"E 16.7 FT, NEW



SUMMIT QUARTZ MINE COR NO 2

FOUND: 18" MOS (MOS R2)  
FWB: 26" R FIR SNAG N82°07'00"E 12.07 FT WITH SCRIBING (24" TAMARACK N78°45'00"E 10.8 FT R2)  
20" R FIR SNAG S05°42'06"E 3.7 FT WITH SCRIBING (9" R FIR S15°45'00"E 3.6 FT R2)

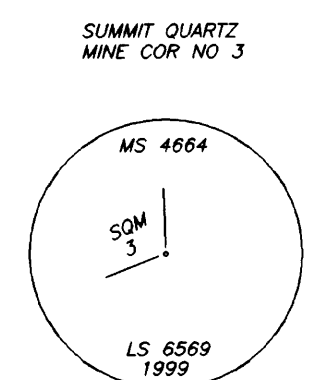
SET: MON IN CENTER OF FOUND MOS  
FWB: 16" R FIR N42°32'39"W 12.12 FT, NEW  
23" R FIR N36°50'32"E 27.33 FT, NEW



ONION VALLEY QUARTZ MINE COR NO 2/  
PLUMAS TURNER QUARTZ MINE COR NO 1

FOUND: MOS (MOS R2)  
FWB: 22" W FIR N10°05'54"W 88.17 FT WITH SCRIBING (5" FIR N12°W 88.0 FT R2)

SET: MON IN CENTER OF FOUND MOS  
FWB: 22" CEDAR N35°39'17"W 67.96 FT, NEW



SUMMIT QUARTZ MINE COR NO 3

FOUND: MOS (18" MOS R2)  
FWB: 20" R FIR SNAG N52°17'49"E 7.53 FT WITH SCRIBING (11" R FIR N49°30'00"E 7.5 FT R2)

SET: MON IN CENTER OF FOUND MOS  
FWB: 17" S PINE N15°15'17"W 21.75 FT, NEW  
11" W FIR S74°48'44"E 21.57 FT, NEW