

CORNER NOTES FOR SECTION 33

21 RECORD: POST (GLO R1)

FWB: 36" PP S71°W 24 LKS (GLO R1)
 48" PP N61°W 37 LKS (GLO R1)
 32" PP N43°E 121 LKS (GLO R1)
 36" PP S65°E 84 LKS (GLO R1)

FOUND: STD BLM MON 8" AG IN A 6"X36"X36" MOS

FWB: 36" STUMP S86°24'W 22.8 FT (36 LKS)
 38" STUMP N59°05'W 34.1 FT (52 LKS)
 18" STUMP N36°30'E 80.5 FT (122 LKS)
 24" STUMP S68°55'E 48.8 FT (74 LKS)

14" PP N17°46'W 11.3 FT (1985 BLM)
 18" PP S84°59'W 20.8 FT (1985 BLM)
 17" PP S24°13'E 13.4 FT (1985 BLM)
 19" PP N85°29'E 42.0 FT (1985 BLM)

SET: NOTHING

74 RECORD: 10"x 14"x 40" VOLCANIC STONE (GLO R1)

FWB: 14" PP N 74° E, 28 LKS
 10" PP N 54°W, 79 LKS
 44" YP S 30°W 127 LKS
 14" PP S 50°E 45 LKS

FOUND: STD BLM MON

FWB: 20" PINE N72°30"E 19.8 FT (30 LKS) CLOSED BLAZE
 21" PINE N49°00'W 52.1 FT (79 LKS) CLOSED BLAZE
 LARGE DOWN PINE S30°W 87.8 FT (133 LKS)
 7" IC S62°W 12.5 FT (19 LKS) 1973 BLM

SET: NOTHING

75 RECORD: NOTHING SET BY GLO (R1)

FOUND: NOTHING

SET: STD USFS DRIVE-IN MON

FWB: 7" PP N59°54'W 16.9 FT
 16" JP N9°49'W 18.4 FT

76 RECORD: 3"X3"X48" POST IN A 18"X36"X36" MOS (GLO R4)

FWB: 37" PINE S32°45'W 135 LKS
 27" PINE N48°30'W 127 LKS

FOUND: STD BLM MON

FWB: DOWN PINE S38°W 97.0 FT (147 LKS) SCRIBING VISIBLE
 DOWN PINE N52°W 91.0 FT (138 LKS) CLOSED FACE

23" JP N83°E 42.2 FT (64 LKS) (1973 BLM)
 14" JP S34°E 64.0 FT (97 LKS) (1973 BLM)

SET: NOTHING

77 RECORD: POST IN A STONE MOUND

FWB: 12" PP S61 3/4 E 145 LKS
 24" PP N71 1/2°W 87 LKS
 25" S71°W 105 LKS

FOUND: 5/8" REBAR WITH 1-1/2" ALUM CAP STAMPED LS2843 (10PM87)
 18" HIGH, IN A 12"X42"X42" MOS

FWB: PINE STUMP WITH BT TAG S62°21'E 95.4 FT (145 LKS)
 PINE STUMP S61°E 95.0 FT (5RS110)
 10" PINE W/KTAG N49°46'W 49.9 FT (10PM87)
 11" PINE W/KTAG N18°15'E 31.4 FT (10PM87)

SET: NOTHING- ACCEPTED AS BEST AVAILABLE EVIDENCE
 OF ORIGINAL CORNER

81

81 RECORD: 20" X 7" X 4" VOLCANIC STONE W/STONE MOUND
 ALONG SIDE (GLO R1)

FWB: 30" BURNT PINE N65°W 34 LKS

FOUND: NOTHING

SET: NOTHING- CALCULATED POSITION ONLY

T23N R13E
 1/4
 S32 | S33


82

82 RECORD: NOTHING SET BY GLO

FOUND: NOTHING

SET: STD USFS DRIVE-IN MON 6" AG IN A 10" X 36" X 36" MOS

FWB: 12" PINE S25°15'E 14.7 FT MKD "CW 1/16 BT"
 5" PINE N36°43'E 24.5 FT MKD "X BT"




87

87 RECORD: NOTHING SET BY GLO

FOUND: NOTHING

SET: STD USFS DRIVE-IN MON 5" AG IN A 7"X30"X30" MOS

FWB: 18" PP N77°10'W 18.7 FT MKD "CS1/16BT"
 20" PP N12°48'W 45.1 FT MKD "CS1/16BT"



88

88 RECORD: NOTHING SET BY GLO

FOUND: STD BLM MON 8" AG IN A 6"X18"X18" MOS

FWB: 10" PP N57°21'W 3.1 FT (BLM)
 15" PP S18°03'W 4.3 FT (BLM)

SET: NOTHING

88
 W 1/16 S33
 S4

89

89 RECORD: POST (GLO)

FWB: 37" PP S35°E 88 LKS
 15" PP N19 1/4°W 59 LKS

FOUND: STD BLM MON 8" AG IN A 6"X36"X36" MOS

FWB: 33" PP N20°56'W 39.0 FT
 13" PP S75°37'E 52.4 FT

SET: NOTHING

89
 T23N R13E
 1/4 S33
 S4
 T22N

90

90 RECORD: POST (GLO)

FWB: 32" PP S49°30'W 44 LKS
 27" PP N33°45'W 174 LKS
 45" PP N52°E 166 LKS

FOUND: STD BLM MON

FWB: STUMP N39°16'W 119.4 FT (181 LKS)
 STUMP N50°10'E 108.4 FT (164 LKS)
 STUMP S51°44'E 151.3 FT (229 LKS)

15" PP N68°43'E 29.5 FT (BLM)
 16" PP S79°20'E 43.8 FT (BLM)
 19" PP S01°18'W 5.6 FT (BLM)

SET: NOTHING

90
 T23N R13E
 S33 | S34
 S4 | S3
 T22N

84

84 RECORD: POST

FWB: 25" PINE N48 3/4°W 181 LKS
 27" PINE S63°E 102 LKS

FOUND: 3/4" IP TAGGED RCE 22836 IN A MOS (6RS86)

FWB: STUMP N48°30'W 119.5 FT (181 LKS)
 18" PINE N66°E 35.6 FT WITH "AHRENHOLZ 1966 K-TAG" (NO REC.)
 18" PINE S17°E 28.0 FT WITH "LS 2702 1963 K-TAG" (NO REC.)

SET: NOTHING- ACCEPTED AS BEST AVAILABLE EVIDENCE
 OF ORIGINAL CORNER

T23N R13E
 1/4
 S33 | S34


86

86 RECORD: NOTHING SET BY GLO

FOUND: NOTHING

SET: STD USFS DRIVE-IN MON 4" AG IN 4" X 20" X 30" MOS

FWB: 10" PINE S39°33'W 17.8 FT
 10" PINE S60°05'E 16.0 FT



NONSTANDARD ABBREVIATIONS

FWB	FROM WHICH BEARS
BT	BEARING TREE
MOS	MOUND OF STONE
MON	MONUMENT
WF	WHITE FIR
PP	PONDEROSA PINE
SP	SUGAR PINE
JP	JEFFREY PINE
IC	INCENSE CEDAR
KTAG	USFS LOCATION POSTER
ALUM	ALUMINUM
AG	ABOVE GROUND

CREW: B.SNOW J.SCHMIDT D.GREENWELL R.KNOETTGEN
 DRAWN BY: R.KNOETTGEN & B.SNOW

RECORD OF SURVEY
 SECTION 1 T22N R12E, SECTIONS 5,6,7&8 T22N R13E,MDM
SECTION 33 T23N R13E MDM
 FOR
PLUMAS NATIONAL FOREST
 PO BOX 11500 QUINCY, CALIFORNIA 95971

SHEET 15 OF 15