



CORNER NOTES FOR LAURA QUARTZ MINE

T22N
R12E R13E
S12 S7
S13 S18

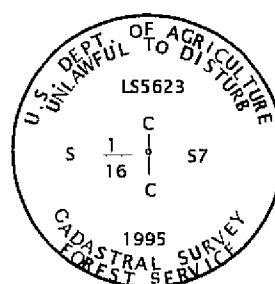
49
RECORD: POST
FWB: 23" PP N36°W 59 LKS
18" PP S79°W 80 LKS
10" PP S40°E 123 LKS
22" PP N38°E 106 LKS
FOUND: 2" DIA BRASS CAP EDGE-MARKED WITH THE CALIFORNIA DIVISION OF HIGHWAYS LOGO 12" BELOW ASPHALT SURFACE IN A 6" DIA WELL CASING (3RS110)
FWB: 21" JP S39°04'E 83.2 FT (126 LKS) WITH OPEN FACE AND SCRIBING VISIBLE
SET: NOTHING



57
RECORD: NOTHING SET
FOUND: NOTHING
SET: STD USFS DRIVE-IN MON W/36" OF ROD 6" AG IN A 10"X18"X18" MOS
FWB: 7" IC S82°30'E 6.1 FT SCRIBED "C1/4S7BT"
11" JP N01°21'W 40.9 FT SCRIBED "C1/4S7BT"




59
RECORD: NOTHING SET
FOUND: NOTHING
SET: STD US FS DRIVE-IN MON WITH 36 OF ROD 4" AG IN A 4"X30"X30" MOS
FWB: 15" JP S20°07'E 27.7 FT "SW1/16S7BT"
11" IC N31°52'E 28.4 FT "SW1/16S7BT"



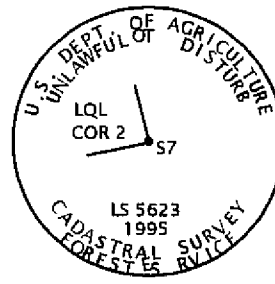
60
RECORD: NOTHING SET
FOUND: NOTHING
SET: STD USFS DRIVE-IN MON WITH 36" OF ROD 6" AG NOTHING IN A 8"X18"X18" MOS
FWB: 15" JP S68°20'E 15.6 FT SCRIBED "CS1/16S7BT"
11" JP S51°30'W 14.8 FT SCRIBED "CS1/16S7BT"

NONSTANDARD ABBREVIATIONS


FWB	FROM WHICH BEARS
BT	BEARING TREE
MOS	MOUND OF STONE
MON	MONUMENT
WF	WHITE FIR



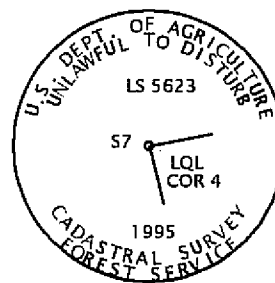
61
RECORD: A POST MARKED "L No.1"
FWB: 26" PP N64°15'W 53 LKS
FOUND: NOTHING
SET: STD USFS DRIVE-IN MON WITH 48" OF ROD 8" AG IN A 5"X24"X24" MOS
FWB: 12" JP N17°02'W 10.0 FT SCRIBED "LQLCOR1BT"
11" JP S44°37'E 44.0 FT SCRIBED "LQLCOR1BT"



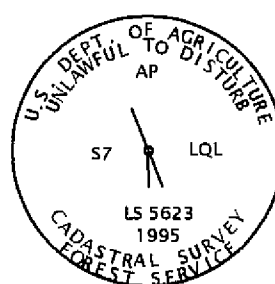
62
RECORD: A POST MARKED "L NO.2"
FWB: 36" PP N07°45'W 31 LKS (GLO R11)
50" PP N85°15'E 45 LKS
FOUND: 6"X42"X42" EMBEDDED MOS
FWB: VERY DECAYED STUMP N08°59'W 23.7 FT (36 LKS)
VERY DECAYED STUMP N82°17'E 31.3 FT (47 LKS)
SET: STD USFS DRIVE-IN MON WITH 24 " OF ROD 8" AG IN A 6"X42"X42" MOS
FWB: 14" JP S28°48'W 53.7 FT SCRIBED "LQLCOR2BT"
12" JP S19°16'E 30.4 FT SCRIBED "LQLCOR2BT"



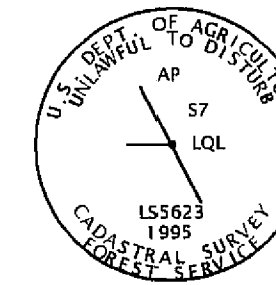
63
RECORD: A POST MARKED "L No.3" IN A MOUND OF ROCK
FWB: 26" PP N78°E 34 LKS
FOUND: 8"X24"X24" MOS
FWB: 36" PP STUMP N72°32'E 23.3 FT (35 LKS)
WITH OLD RUSTY ATTENTION SIGN OF 1938 VINTAGE
SET: STD USFS DRIVE-IN MON WITH 24" OF ROD 10" AG IN A 8"X24"X24" MOS
FWB: 8" IC N11°23'W 16.6 FT SCRIBED "LQLCOR3BT"
10" JP N47°09'E 25.7 FT SCRIBED "LQLCOR3BT"



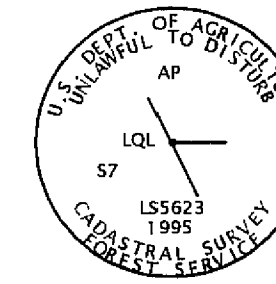
64
RECORD: A POST MARKED "L No.4"
FOUND: NOTHING AT CORNER LOCATION
FWB: 26" IC N75°33'E 6.0 FT WITH OPEN FACE
WITH 3 CHOP MARKS ON FACE AND 1938 KTAG ATTACHED (NO RECORD)
SET: STD USFS DRIVE-IN MON WITH 36" OF ROD 8" AG IN A 6"X24"X24" MOS.
FWB: 16" IC N75°33'E 6.0 FT SCRIBED "LQLCOR4BT"
11" JP N04°19'W 13.6 FT SCRIBED "LQLCOR4BT"




66
RECORD: NOTHING SET
FOUND: NOTHING
SET: STD USFS DRIVE-IN MON W/36" OF ROD 6" AG IN A 6"X24"X24" MOS



67
RECORD: NOTHING SET
FOUND: NOTHING
SET: STD USFS DRIVE-IN MON W/36" OF ROD 2" AG IN A 6"X18"X18" MOS



68
RECORD: NOTHING
FOUND: NOTHING
SET: STD USFS DRIVE-IN MON W/24" OF ROD 6" AG IN A 6"X18"X18" MOS



69
RECORD: NOTHING
FOUND: 4"X36"X36"EMBEDDED MOS
SET: STD USFS DRIVE-IN MON W/36" OF ROD 9" AG IN A 8"X36"X36" MOS
FWB: 10" IC N04°11'W 3.3 FT SCRIBED "LQLNCBT"
11" JP S63°25'W 18.7 FT SCRIBED "LQLNCBT"

NONSTANDARD ABBREVIATIONS

PP	PONDEROSA PINE
SP	SUGAR PINE
JP	JEFFREY PINE
IC	INCENSE CEDAR
KTAG	USFS LOCATION POSTER

RECORD OF SURVEY

SECTION 1 T22N R12E, SECTIONS 5,6,7&8 T22N R13E, SECTION 33 T23N R13E MDM
M.S. 663 LAURA QUARTZ CLAIM
PLUMAS COUNTY, CALIFORNIA
FOR
PLUMAS NATIONAL FOREST
PO BOX 11500 QUINCY, CALIFORNIA 95971

CREW: B.SNOW, D.GREENWELL, J.SCHMIDT, R.KNOETTGEN, R.KNOETTGEN & B.SNOW
DRAWN BY:

SHEET 11 OF 15