

CORNER NOTES FOR SECTION 7

6
 RECORD: 3"X3"X48" POST
 FWB: 27" PINE N64°W 80 LKS
 18" PINE S28°W 37 LKS
 22" PINE S66°E 98 LKS
 24" PINE N50°E 45 LKS

T22N
 R12E R13E
 S1 | S6
 S12 | S7

FOUND: STD BLM MON 6" AG IN A 2"X36"X36" MOS
 FWB: DECAYED STUMP S23°04'W 33.2 FT (50 LKS)
 W/DECAYED PINE LAYING ALONGSIDE W/ "BT" SCRIBING
 16" PP S11°00'E 35.9 FT CLOSED FACE (BLM)
 25" PP S60° 43'W 22.7 FT CLOSED FACE (BLM)
 16" PP N56°50'W 20.2 FT CLOSED FACE (BLM)

SET: NOTHING


T22N R13E
 1
 4
 S12 | S7

26
 RECORD: POST
 FWB: 38" PP S42°30'W 150 LKS
 40" PP S83°30'E 100LKS
 42" PP N69°45'W 158 LKS

FOUND: 1" ODIP W/METAL TAG LS3297 (4PM29) 3" AG IN A 2"X24"X24" MOS

SET: REPLACED FOUND MON WITH STD USFS MON W/24" OF ROD
 6" AG IN A 2"X24"X24" MOS.


FWB: 16" JP S62°04'W 142.5 FT SCRIBED "T22NR13ES7BT"
 14" JP N35°40'W 264.0 FT SCRIBED "T22NR13ES6BT"



34
 RECORD: NOTHING SET
 GLO

FOUND: NOTHING

SET: STD USFS DRIVE-IN MON W/36" OF ROD 2" AG IN A
 4"X18"X18" MOS
 FWB: 20" N57°56'W 21.9 FT SCRIBED "E1/16S6BT"
 23" N03°04'E 25.0 FT SCRIBED "E1/16S6BT"



35
 RECORD: POST
 FWB: 30" PP N44°00'W 44 LKS
 30" PP S33°30'W 20 LKS

FOUND: 5/8" OD REBAR W/1-1/2" DIA ALUM CAP MARKED LS2843
 2" AG (8RS129)


SET: NOTHING AT CORNER LOCATION
 FWB: 6" JP N16°56'W 14.1 FT SCRIBED "1/4S6BT"
 14" JP S14°48'E 27.4 FT SCRIBED "1/4S7BT"

T22N R13E
 1 S6
 4 S7

FOUND: NOTHING SET

FOUND: 5/8" REBAR W/1-1/2" ALUM CAP LS2847 (8RS129)

SET: REPLACED FOUND MON WITH A STD USFS DRIVE-IN MON 4" AG
 IN A 6"X24"X24" MOS
 FWB: 10" JP S70°58'E 46.5 FT SCRIBED "W1/16S7BT"
 16" JP S37°28'W 70.5 FT SCRIBED "W1/16S7BT"
 NOTE! OFF CENTER PUNCH MARK ON CAP



NONSTANDARD ABBREVIATIONS

FWB	FROM WHICH BEARS
BT	BEARING TREE
MOS	MOUND OF STONE
MON	MONUMENT
WF	WHITE FIR
AG	ABOVE GROUND

43
 RECORD: POST
 FWB: 25" PP N36°E 5 LKS
 25" PP S62°W 26 LKS

FOUND: 1/2" REBAR WITH 1-1/2" ALUM CAP STAMPED LS2843 (7RS40)
 FWB: 19" PINE S68°05'E 18.9 FT SCRIBED "1/4S8BT"
 14" PINE N89°13'W 34.3 FT SCRIBED "1/4S7BT"

SET: NOTHING




45
 RECORD: POST
 FWB: 12" PP N20°W 38 LKS
 30" PP N50°E 91 LKS
 25" PP S44°W 76 LKS

FOUND: 1" OD STEEL PIPE, NO CAP, 15" AG IN A 6"X18"X18" MOS
 FWB: 19" JP N37°57'E 38.9 FT WITH A 1961 KTAG BY
 RCE 292 "CORNER RESET FROM NOTES OF ORIGINAL RR
 SURVEY"

SET: REPLACED FOUND MON WITH A STD USFS DRIVE-IN MON WITH
 36" OF ROD 12" AG IN A 6"X18"X18" MOS

FWB: 14" JP S63°50'W 57.2 FT SCRIBED "T22NR13ES18BT"
 6" JP N27°56'W 9.4 FT SCRIBED "XBT"
 19" JP N37°57'E 38.9 FT SCRIBED "T22NR13ES8BT"



47
 RECORD: POST
 FWB: 60"PP S09°W 159 LKS
 52" PP N25°W 131 LKS


FOUND: 1/2" REBAR WITH 1-1/2" ALUM CAP STAMPED LS2843
 FWB: 25" JP S76°12'W 29.9 FT SCRIBED "1/4S18BT"
 25" JP N06°50'E 29.0 FT SCRIBED "1/4S7BT"

SET: NOTHING

T22N R13E
 1 S7
 4 S18

NONSTANDARD ABBREVIATIONS

PP	PONDEROSA PINE
SP	SUGAR PINE
JP	JEFFREY PINE
IC	INCENSE CEDAR
KTAG	USFS LOCATION POSTER



48
 RECORD: NOTHING SET

FOUND: NOTHING

SET: STD USFS DRIVE-IN MON WITH 12" OF ROD 2" AG IN A
 4"X18"X18" MOS
 FWB: 5" JP S76°03'W 28.8 FT SCRIBED "X" AT BREAST
 HEIGHT AND "BT" AT BASE
 15" JP S35°58'E 47.0 FT SCRIBED "W1/16S18BT"

T22N
 R12E R13E
 S12 | S7
 S13 | S18

49
 RECORD: POST

FWB: 23" PP N36°W 59 LKS
 18" PP S79°W 80 LKS
 10" PP S40°E 123 LKS
 22" PP N38°E 106 LKS

FOUND: 2" DIA BRASS CAP EDGE-MARKED WITH THE CALIFORNIA
 DIVISION OF HIGHWAYS LOGO 12" BELOW ASPHALT SURFACE
 IN A 6" DIA WELL CASING (3RS110)

FWB: 21" JP S39°04'E 83.2 FT (126 LKS) WITH OPEN
 FACE AND SCRIBING VISIBLE


SET: NOTHING

50
 RECORD: NOTHING SET

SET: 1" OD STEEL PIPE WITH METAL DISC STAMPED RCE 7294
 (3RS2)

SET: REPLACED FOUND MON WITH A STD USFS DRIVE-IN MON
 WITH 36" OF ROD 6" AG IN A 4"X12"X12" MOS

FWB: 17" JP S49°57'E 17.8 FT SCRIBED "S1/16S7BT"
 16" IC N32°44'E 36.9 FT SCRIBED "S1/16S7BT"
 NOTE: OFF-CENTER PUNCH MARK



51
 RECORD: POST

FWB 24" PP S57°W 94 LKS
 42" PP N39°E 31 LKS

FOUND: 1" OD STEEL PIPE WITH METAL DISC RCE7294 (3RS2)

FWB: 30" STUMP N34°29'E 22.1 FT (33 LKS) WITH
 1965 ATTENTION SIGN AND 1970 BEARING TREE TAG
 21" PP S76°W 18.9 FT WITH 1938 KTAG (NO RECORD)

SET: REPLACED FOUND MON WITH A STD USFS DRIVE-IN MON
 WITH 36" OF ROD 4" AG IN A 8"X36"X36" MOS

FWB: 7" PP N63°55'E 25.8 FT SCRIBED "1/4S7BT"
 9" PP N62°19'W 26.2 FT SCRIBED "1/4S12BT"

RECORD OF SURVEY

SECTION 1 T22N R12E, SECTIONS 5,6,8 T22N R13E, SECTION 33, T23N R13E MDM

SECTION 7 T22N R13E
 PLUMAS COUNTY, CALIFORNIA

FOR

PLUMAS NATIONAL FOREST

PO BOX 11500 QUINCY, CALIFORNIA 95971

CREW:

DRAWN BY:

B.SNOW
 D.GREENWELL

J.SCHMIDT
 R.KNOETTGEN

R.KNOETTGEN & B.SNOW

SHEET 8 OF 15