
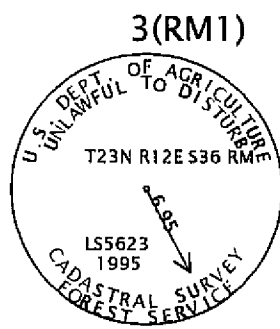



CORNER NOTES FOR SECTION 6



T22N
R12E R13E
S1 | S6

T22N
R12E R13E
S1 | S6
S2 | S7



3(RM1)
3 RECORD: 6 NOTCHES ON THE TOP OF A LAVA ROCK

FOUND: 4'X6'X8' LAVA ROCK W/3 ROCKS ON TOP
SET: NOTHING AT CORNER LOCATION

FWB: STD USFS DRIVE-IN MON W/12" OF ROD 4" AG IN A 4"X24"X24" MOS FOR A REFERENCE MONUMENT N27°07'42"W 6.95 FT
STD USFS DRIVE-IN MON W/24" OF ROD 8" AG IN A 8"X24"X24" MOS FOR A REFERENCE MONUMENT N48°34'05"E 11.11 FT

4 RECORD: 3"X3"X48" POST IN A 18"X36"X36" MOS
FWB: 16" PINE S63°E 19 LKS
20" PINE S44°E 106 LKS

FOUND: STD BLM MON IN A 30"X60"X60" MOS
FWB: VERY DECAYED TREE S65°46'W 13.9 FT (21 LKS) TREE IS LAYING DOWN W/1974 KTAG ATTACHED
24" PINE S08°57'E 77.7 FT (118LKS) PINE IS LAYING DOWN W/1974 KTAG ATTACHED
9" IC SNAG S81°17'W 50.2 FT (BLM)
9" JP S74°33'E 23.5 FT (BLM)

SET: NOTHING AT CORNER LOCATION
FWB: 14" JP S49°51'W 59.9 FT SCRIBED "X" AT BREAST HEIGHT AND "BT" AT BASE

6 RECORD: 3"X3"X48" POST
FWB: 27" PINE N64°W 80 LKS
18" PINE S28°W 37 LKS
22" PINE S68°E 98 LKS
24" PINE N50°E 45 LKS

FOUND: STD BLM MON 6" AG IN A 2"X36"X36" MOS
FWB: DECAYED STUMP S23°04'W 33.2 FT (50 LKS) W/DECAYED PINE LAYING ALONGSIDE W/ "BT" SCRIBING
16" PP S11°00'E 35.9 FT CLOSED FACE (BLM)
25" PP S60° 43'W 22.7 FT CLOSED FACE (BLM)
16" PP N56°50'W 20.2 FT CLOSED FACE (BLM)

SET: NOTHING



19 RECORD: POST
FWB: 30" PP S14°30'W 170 LKS
30" PP N65°30'W 55 LKS
30" IC N31°00'E 129 LKS
8" PP S42°00'E 93 LKS

FOUND: 6"X8"X15" STONE W/1 NOTCH WEST SIDE & 5 NOTCHES ON EAST SIDE
FWB: 35" PP S18°W 108.9 FT (165 LKS) SCRIBING VISIBLE PINE STUMP N61°E 40.3 FT (61 LKS)


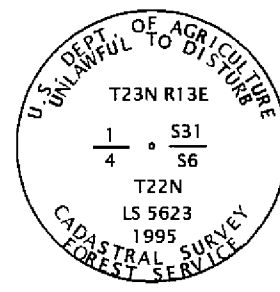
SET: STD USFS DRIVE-IN MON W/24" OF ROD 6" AG IN A 6"X36"X36" MOS

NONSTANDARD ABBREVIATIONS

FWB	FROM WHICH BEARS
BT	BEARING TREE
MOS	MOUND OF STONE
MON	MONUMENT
WF	WHITE FIR
AG	ABOVE GROUND



T22N R13E
S6 | S5



26 RECORD: POST
FWB: 38" PP S42°30'W 150 LKS
40" PP S83°30'E 100LKS
42" PP N69°45'W 158 LKS

FOUND: 1" ODIP W/METAL TAG LS3297 (4PM29) 3" AG IN A 2"X24"X24" MOS
SET: REPLACED FOUND MON WITH STD USFS MON W/24" OF ROD 6" AG IN A 2"X24"X24" MOS.

FWB: 16" JP S62°04'W 142.5 FT SCRIBED "T22NR13ES7BT"
14" JP N35°40'W 264.0 FT SCRIBED "T22NR13ES6BT"

27 RECORD: NOTHING SET

FOUND: NOTHING

SET: NOTHING AT CORNER LOCATION (FALLS IN CREEK)
FWB: STD USFS DRIVE-IN MON S89°26'42"E 76.57 FT) 4" AG MARKED AS A WITNESS CORNER
FWB: 14" PINE N51°36'E 50.5 FT SCRIBED "S1/16S6BT"
15" PINE N10°53'E 72.8 FT SCRIBED "S1/16S6BT"

28 RECORD: POST
FWB: 10" PP S86°15'W 33 LKS
45" JUNIPER N33°00'E 76 LKS

FOUND: STD BLM MON 8" AG IN A 6"X42"X42" MOS
FWB: 30" JP S80°56'W 22.2 FT (34 LKS) SAWED INTO FACE "1/4" VISIBLE
52" JUNIPER N33°22'E 49.8 FT (75 LKS) W/CLOSED FACE AND 1975 BT TAG

SET: NOTHING

33 RECORD: SET A GRANITE STONE, 20X14X3, 10 IN DEEP MARKED "1/4S" AND RAISED A STONE MOUND ALONGSIDE

FWB: 12" IC N60°E 42 LKS
7" IC N71°E 31 LKS

FOUND: 18"X12"X4" ROCK MARKED "1/4" IN A 10"X30"X30" MOS

SET: STD USFS DRIVE-IN MON 24" OF ROD 8" AG IN A 8"X30"X30" MOS

34 RECORD: NOTHING SET

FOUND: NOTHING


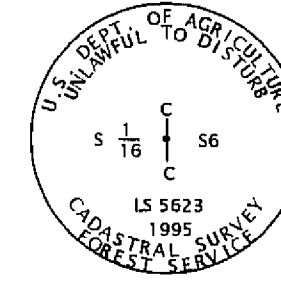


SET: STD USFS DRIVE-IN MON W/36" OF ROD 2" AG IN A 4"X18"X18" MOS

FWB: 20" N57°56'W 21.9 FT SCRIBED "E1/16S6BT"
23" N03°04'E 25.0 FT SCRIBED "E1/16S6BT"

NONSTANDARD ABBREVIATIONS

PP	PONDEROSA PINE
SP	SUGAR PINE
JP	JEFFREY PINE
IC	INCENSE CEDAR
KTAG	USFS LOCATION POSTER

T22N R13E
1/4 ° S6
S7



35 RECORD: POST
FWB: 30"PP N44°W 93 LKS
30" PP S33°30'W 20 LKS

FOUND: 5/8" OD REBAR W/1-1/2" DIA ALUM CAP MARKED LS2843 2" AG (8RS129)

SET: NOTHING AT CORNER LOCATION
FWB: 6" JP N16°56'W 14.1 FT SCRIBED "1/4S6BT"
14" JP S14°48'E 27.4 FT SCRIBED "1/4S7BT"

36 RECORD: NOTHING SET
GLO

FOUND: 5/8" REBAR W/1-1/2" ALUM CAP LS2847 (8RS129)

SET: REPLACED FOUND MON WITH A STD USFS DRIVE-IN MON 4" AG IN A 6"X24"X24" MOS
FWB: 10" JP S70°58'E 46.5 FT SCRIBED "W1/16S7BT"
16" JP S37°28'W 70.5 FT SCRIBED "W1/16S7BT"
NOTE! OFF CENTER PUNCH MARK ON CAP

39 RECORD: NOTHING SET

FOUND: NOTHING

SET: STD USFS DRIVE-IN MON W/24" OF ROD 6" AG IN A 6"X24"X24" MOS
FWB: 9" IC N12°36'W 20.5 FT SCRIBED "SW1/16S6BT"
17" JP S16°58'E 54.5 FT SCRIBED "SW1/16S6BT"

40 RECORD: NOTHING SET

FOUND: NOTHING

SET: STD USFS DRIVE-IN MON W/24" OF ROD 6" AG IN A 4"X30"X30" MOS
FWB: 7" JP N05°52'E 16.3 FT "CS1/16S6BT"
9" JP S68°19'E 13.0 FT "CS1/16S6BT"

41 RECORD: NOTHING SET
GLO

FOUND: NOTHING

SET: STD USFS DRIVE-IN MON W/24" OF ROD 8" AG IN A 6"X24"X24" MOS
FWB: 6" JP N49°35'E 6.1 FT SCRIBED "SE1/16S6BT"
5" IC S15°43'E 16.3 FT SCRIBED "SE1/16S6BT"

RECORD OF SURVEY

SECTION 33, T23N R13E, SECTIONS 5,7&8 T22N R13E, MDM
SECTION 6 T22N R13E
PLUMAS COUNTY, CALIFORNIA
FOR
PLUMAS NATIONAL FOREST
PO BOX 11500 QUINCY, CALIFORNIA 95971

CREW: B.SNOW D.GREENWELL J.SCHMIDT R.KNOETTGEN
DRAWN BY: R.KNOETTGEN B.SNOW

SHEET 6 OF 12