



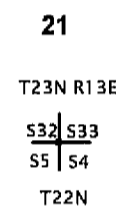
CORNER NOTES FOR SECTION 5



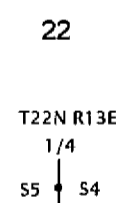
19
 RECORD: POST
 FWB: 30" PP S14°30'W 170 LKS
 30" PP N65°30'W 55 LKS
 30" IC N31°00'E 129 LKS
 8" PP S42°00'E 93 LKS
 FOUND: 6"X8"X15" STONE W/1 NOTCH WEST SIDE & 5 NOTCHES ON EAST SIDE
 FWB 35" PP S18°W 108.9 FT (165 LKS) SCRIBING VISIBLE
 PINE STUMP N61°E 40.3 FT (61 LKS)
 SET: STD USFS DRIVE-IN MON W/24" OF ROD 6" AG IN A 6"X36"X36" MOS



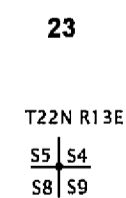
20
 RECORD: POST
 FWB: 32" PP S22°00'E 37 LKS
 36 "PP S20°30'W 65 LKS
 FOUND: 1/2" OUTSIDE DIAMETER STEEL PIPE W/ METAL TAG RCE15265E (5PM19) 4" AG IN A 4"X24"X24" MOS
 SET: REPLACED FOUND MON W/STD USFS DRIVE-IN MON W/24" OF ROD IN A 5"X24"X24" MOS
 FWB: 12" PP N40°16'E 28.4 FT SCRIBED "1/4S32BT"
 16" DF S66°20'W 8.8 FT SCRIBED "1/4S5BT"



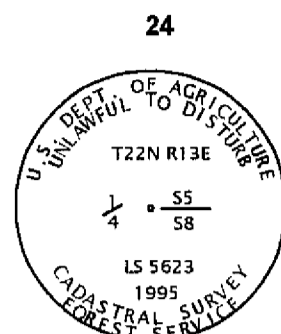
21
 RECORD: POST
 FWB: 36" PP S71°W 24 LKS
 48" PP N61°W 37 LKS
 32" PP N43°E 121 LKS
 36 "PP S65°E 84 LKS
 FOUND: STD BLM MON 8" AG IN A 6"X36X36" MOS
 FWB: 36" STUMP S86°24'W 22.8 FT(36 LKS)
 38" STUMP N59°05'W 34.1 FT(52 LKS)
 18" STUMP N36°30'E 80.5 FT(122 LKS)
 24" STUMP S68°55'E 48.8 FT(74 LKS)
 18" PP S84°59'W 22.8 FT (1985 BLM)
 14" PP N17°46'W 11.3 FT (1985 BLM)
 17" PP S24°13'E 13.4 FT (1985 BLM)
 19" PP N85°29'E 42.0 FT (1985 BLM)
 SET: NOTHING



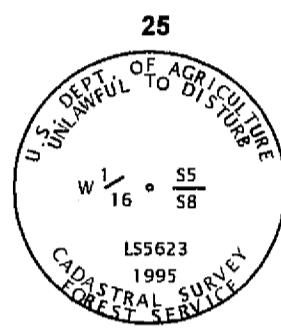
22
 RECORD: POST
 FWB: 20" PP S67°00'E 27 LKS
 15" PP S54°15'W 5 LKS
 FOUND: STD BLM MON 8" AG IN A 6"X30X30" MOS
 FWB: 27" PP S27°12'E 22.0 FT (BLM)
 10" PP N62°54'E 13.0 FT (BLM)
 SET: NOTHING




23
 RECORD: POST
 FWB: 15" PP N46°30'W 76 LKS
 30" PP S39°00'E 49 LKS
 30" PP S43°30'W 88 LKS
 FOUND: STD BLM MON 8" AG IN A 4"X36"X36" MOS
 FWB: 28" PP N78°02'W 18.4 FT W/OPEN FACE ROMAN NUMERAL SCRIBING VISIBLE & 1938 KTAG
 8" JP N11°24'W 11.3 FT OPEN FACE SCRIBING VISIBLE (1985 BLM BT)
 15" JP N19°31'E 13.5 FT OPEN FACE SCRIBING VISIBLE (1985 BLM BT)
 16" JP S64°02'E 16.8 FT OPEN FACE SCRIBING VISIBLE (1985 BLM BT)
 15" JP S35°25'W 16.5 FT OPEN FACE SCRIBING VISIBLE (1985 BLM BT)
 SET: NOTHING




24
 RECORD: POST
 FWB: 8" PP S34°E 40 LKS
 28" PP N22°E 27 LKS
 FOUND: 1/2" OD STEEL PIPE W/METAL CAP LS3297 (4PM29)
 SET: REPLACED FOUND MON W/STD USFS DRIVE-IN MON W/24" OF ROD IN A 6"X30"X30" MOS
 FWB: 17" JP N44°54'W 18.8 FT SCRIBED "1/4S5BT"
 11" JP S50°40'W 53.3 FT SCRIBED "1/4S8BT"



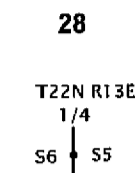
25
 RECORD: NOTHING SET
 FOUND: NOTHING AT CORNER LOCATION
 SET: STD USFS DRIVE-IN MON 4" AG
 FWB: 10" PINE N68°55'W 9.4 FT SCRIBED "W1/16S5BT"
 10" PINE S20°07'W 1.8 FT SCRIBED "W1/16S8BT"




26
 RECORD: POST
 FWB: 38" PP S42°30'W 150 LKS
 40" PP S83°30'E 100LKS
 42" PP N69°45'W 158 LKS
 FOUND: 1" ODIP W/METAL TAG LS3297 (4PM29) 3" AG IN A 2"X24"X24" MOS
 SET: REPLACED FOUND MON WITH STD USFS MON W/24" OF ROD 6" AG IN A 2"X24"X24" MOS.
 FWB: 16" JP S62°04'W 142.5 FT SCRIBED "T22NR13ES7BT"
 14" JP N35°40'W 264.0 FT SCRIBED "T22NR13ES6BT"



27
 RECORD: NOTHING SET
 FOUND: NOTHING
 SET: NOTHING AT CORNER LOCATION (FALLS IN CREEK)
 FWB: STD USFS DRIVE-IN MON S89°28'42"E 76.57 FT MARKED AS A WITNESS CORNER
 FWB: 14" PINE N51°36"E 50.5 FT SCRIBED "X BT"
 15" PINE N10°53"E 72.8 FT SCRIBED "X BT"



28
 RECORD: POST
 FWB: 10" PP S86°15'W 33 LKS
 45" JUNIPER N33°00'E 76 LKS
 FOUND: STD BLM MON 8" AG IN A 6"X42"X42" MOS
 FWB: 30" JP S80°56'W 22.2 FT (34 LKS)"1/4" VISIBLE
 52" JUNIPER N33°22'E 49.8 FT (75 LKS)
 W/CLOSED FACE AND 1975 BT TAG
 SET: NOTHING



31
 RECORD: NOTHING SET
 FOUND: NOTHING
 SET: STD USFS DRIVE-IN MON 3" AG
 FWB: 5" PP S43°16'E 15.5 FT SCRIBED "XBT"
 13" PP S40°41'W 16.5 FT SCRIBED "SW1/16S5BT"

NONSTANDARD ABBREVIATIONS

| FWB | FROM WHICH BEARS |
|------|----------------------|
| BT | BEARING TREE |
| MOS | MOUND OF STONE |
| MON | MONUMENT |
| WF | WHITE FIR |
| PP | PONDEROSA PINE |
| SP | SUGAR PINE |
| JP | JEFFREY PINE |
| IC | INCENSE CEDAR |
| KTAG | USFS LOCATION POSTER |
| AG | ABOVE GROUND |
| | |
| | |
| | |

RECORD OF SURVEY

SECTION 33 T23N R13E, SECTIONS 6,7&8 T22N R13E, SECTION 1 T22N R12E

SECTION 5 T22N R13E

PLUMAS COUNTY, CALIFORNIA

FOR PLUMAS NATIONAL FOREST

PO BOX 11500 QUINCY, CALIFORNIA 95971

CREW: B.SNOW D.GREENWELL J.SCHMIDT R.KNOETTGEN R.KNOETTGEN B.SNOW

DRAWN BY: R.KNOETTGEN B.SNOW

SHEET 4 OF 15