


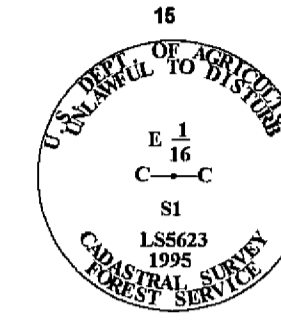
**CORNER NOTES FOR SECTION 1**



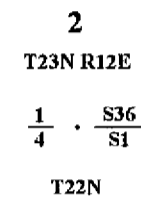
**1**  
**RECORD:** 4"X 9"X 18" STONE W/24" X 48" X 48" MOS ALONGSIDE  
**FOUND:** 6"X30"X30" MOS  
**SET:** STD USFS DRIVE-IN MON W/24" OF ROD 6" AG IN AN 8"X30"X30" MOS  
**FWB:** 6'X10'X15' ROCK S18°05'E 77.1 FT MARKED "XBO"  
 ROCK OUTCROP S67°13'W 285.7 FT MARKED "XBO"




**7**  
**RECORD:** NOTHING SET  
**FOUND:** 1" OUTSIDE DIAMETER STEEL PIPE W/METAL TAG LS3297 4" AG IN A 8"X24"X24" MOS (4RS54)  
**SET:** REPLACED FOUND MON W/STD USFS DRIVE-IN MON W/24" OF ROD 8" AG IN A 8"X24"X24" MOS.  
**FWB:** 14" JP N75°40'W 18.8 FT SCRIBED "E1/16S1BT"  
 8" JP N86°21'E 17.9 FT SCRIBED "E1/16S1BT"




**15**  
**RECORD:** NOTHING SET  
**FOUND:** NOTHING  
**SET:** STD USFS DRIVE-IN MON W/36" OF ROD 6" AG IN A 6"X24"X24" MOS  
**FWB:** 9" WF N31°22'E 50.5 FT SCRIBED "CE1/16S1BT"  
 16" SP S28°23'E 52.8 FT SCRIBED "CE1/16S1BT"



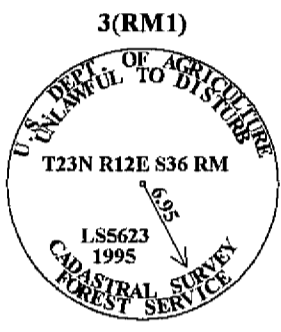
**2**  
**RECORD:** 3"X3"X48" POST W/MARKED STONE & 18"X36"X36" MOS  
**FOUND:** NOTHING  
**SET:** NOTHING, CALCULATED POSITION ONLY




**8**  
**RECORD:** VOLCANIC STONE 6"X10"X12" MARKED "1/4"  
**FWB:** 15" PINE N45°E 34 LKS  
 20" PINE S66°E 58 LKS  
**FOUND:** 1" OUTSIDE DIAMETER STEEL PIPE W/METAL TAG LS3297 (4RS54) AND STONE MARKED "1/4"  
**FWB:** 40" JP N41°15'E 24.6 FT (37 LKS) W/CLOSED FACE  
**SET:** REPLACED FOUND MON W/STD USFS DRIVE-IN MON W/24" OF ROD & MORTARED INTO A 10"X30"X30" MOS LAID FOUND MON ON TOP OF NEW MOS  
**FWB:** 17" JP N66°47'E 33.6 FT SCRIBED "1/4S1BT"



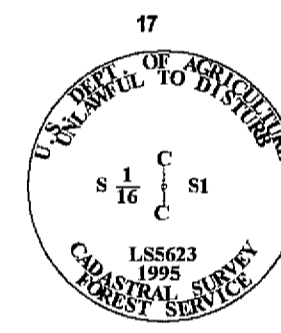
**16**  
**RECORD:** NOTHING SET  
**FOUND:** NOTHING  
**SET:** STD USFS DRIVE-IN MON W/12" OF ROD 8" AG IN A 12"X30"X30" MOS  
**FWB:** 15" DF N27°42'E 54.8 FT SCRIBED "SW1/16S1BT"  
 13" JP S83°16'E 56.8 FT SCRIBED "SW1/16S1BT"




**3**  
**RECORD:** 6 NOTCHES ON THE TOP OF A LAVA ROCK  
**FOUND:** 4'X6'X8' LAVA ROCK W/3 ROCKS ON TOP  
**SET:** NOTHING AT CORNER LOCATION  
**FWB:** STD USFS DRIVE-IN MON W/12" OF ROD 4" AG IN A 4"X24"X24" MOS FOR A REFERENCE MONUMENT N27°07'42"W 6.95 FT  
 STD USFS DRIVE-IN MON W/24" OF ROD 8" AG IN A 8"X24"X24" MOS FOR A REFERENCE MONUMENT N48°34'05"E 11.11 FT




**9**  
**RECORD:** NOTHING SET  
**FOUND:** 3/4" OUTSIDE DIAMETER STEEL PIPE NO TAG 4" AG (4RS54)  
**SET:** REPLACED FOUND MON W/STD USFS DRIVE-IN MON W/36" OF ROD 4" AG NO MOS.  
**FWB:** 14" JP N75°40'W 18.8 FT SCRIBED "W1/16S1BT"  
 8" JP N86°21'E 17.9 FT SCRIBED "W1/16S1BT"



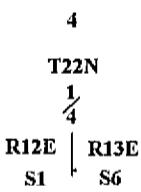
**17**  
**RECORD:** NOTHING SET  
**FOUND:** NOTHING  
**SET:** STD USFS DRIVE-IN MON W/36" OF ROD 5" AG IN A 5"X24"X24" MOS  
**FWB:** 12" DF S19°51'W 76.4 FT SCRIBED "CS1/16S1BT"  
 7" IC S79°22'E 49.4 FT SCRIBED "CS1/16S1BT"



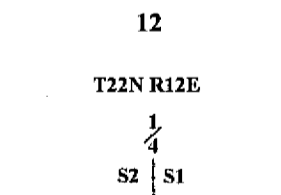
**4**  
**RECORD:** 3"X3"X48" POST IN A 18"X36"X36" MOS  
**FWB:** 16" PINE S63°E 19 LKS  
 20" PINE S44°E 106 LKS  
**FOUND:** STD BLM MON IN A 30"X60"X60" MOS  
**FWB:** VERY DECAYED TREE S65°46'W 13.9 FT (21 LKS)  
 TREE IS LAYING DOWN W/1974 KTAG ATTACHED  
 24" PINE S08°57'E 77.7 FT (118LKS)  
 PINE IS LAYING DOWN W/1974 KTAG ATTACHED  
 9" IC SNAG S81°17'W 50.2 FT (BLM)  
 9" JP S74°33'E 23.5 FT (BLM)  
**SET:** NOTHING AT CORNER LOCATION  
**FWB:** 14" JP S49°51'W 59.9 FT SCRIBED "X" AT BREAST HEIGHT AND "BT" AT FOOT HEIGHT



**10**  
**RECORD:** 6"X10"X12" VOLCANIC STONE W/18"X36"X36" MOS ALONGSIDE GLO R1  
**FWB:** 12" PINE N28°E 103 LKS  
 12" PINE S28°E 28 LKS  
**FOUND:** 10"X36"X36" MOS W/1964 KTAG LAYING ON TOP. KTAG REFERS TO ORIGINAL BT DESCRIBED ON NEXT LINE  
**FWB:** VERY DECAYED TREE LAYING DOWN W/FAINT CHOP VISIBLE S16°W 21.0 FT (32 LKS)  
**SET:** 5/8" REBAR WITH STD USFS DRIVE-IN MON CAP 9" AG IN A 9"X36"X36" MOS  
**FWB:** 7" JP S67°07'E 91.7 FT SCRIBED "T22NR12ES12BT"  
 21" PP S07°01'E 123.1 FT SCRIBED "T22NR12ES12BT"



**6**  
**RECORD:** A 3"X3"X48" POST (GLO R1)  
**FWB:** 27" PINE N64°W 80 LKS  
 18" PINE S28°W 37 LKS  
 22" PINE S66°E 98 LKS  
 24" PINE N50°E 45 LKS  
**FOUND:** STD BLM MON 6" AG IN A 2"X36"X36" MOS  
**FWB:** DECAYED STUMP S23°04'W 33.2 FT (50 LKS)  
 W/DECAYED PINE LAYING ALONGSIDE W/ "BT" SCRIBING  
 16" PP S11°00'E 35.9 FT CLOSED FACE (BLM)  
 25" PP S60° 43'W 22.7 FT CLOSED FACE (BLM)  
 16" PP N56°50'W 20.2 FT CLOSED FACE (BLM)  
**SET:** NOTHING



**12**  
**RECORD:** 6"X9"X15" LAVA STONE MARKED "1/4"  
**FOUND:** NOTHING  
**SET:** NOTHING, CALCULATED POSITION ONLY

**NONSTANDARD ABBREVIATIONS**

FWB	FROM WHICH BEARS
BT	BEARING TREE
MOS	MOUND OF STONE
MON	MONUMENT
WF	WHITE FIR
PP	PONDEROSA PINE
SP	SUGAR PINE
JP	JEFFREY PINE
IC	INCENSE CEDAR
KTAG	USFS LOCATION POSTER
AG	ABOVE GROUND

**RECORD OF SURVEY**

SECTION 33 T23N R13E, SECTIONS 5,6,7&8 T22N R13E,  
 SECTION 1 T22N R12E MDM  
 PLUMAS COUNTY, CALIFORNIA  
 FOR  
 PLUMAS NATIONAL FOREST  
 PO BOX 11500 QUINCY, CALIFORNIA 95971

CREW: B.SNOW D.GREENWELL J.SCHMIDT R.KNOETTGEN R.KNOETTGEN B.SNOW  
 DRAWN BY: R.KNOETTGEN B.SNOW

SHEET 2 OF 15