


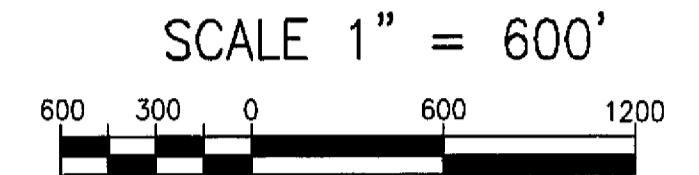
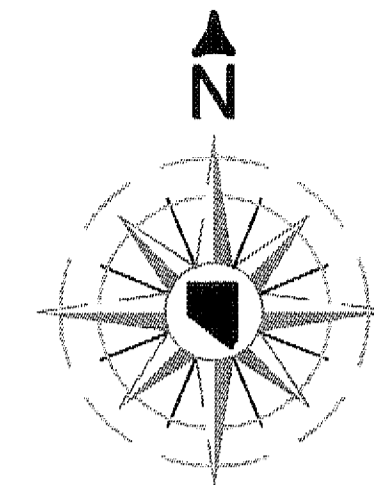
FD 36"x18"x6" stone 6" above ground with 3/4" iron pipe with tag LS 2843 per R1. Green T Bar witness post 1' high

**SURVEYOR'S STATEMENT**

This map correctly represents a survey made by me or under my direction in conformance with requirements of the Land Surveyors Act at the request of John M. Matley, Ruth Bixby Matley and John F. Matley and Catherine Corinne Matley in September 1999




*Gilbert W. Patterson*  
Gilbert W. Patterson, PLS 5055 12/28/99



**COUNTY SURVEYOR'S STATEMENT**

This map has been examined in accordance with Section 8766 of the Land Surveyors Act this 13<sup>th</sup> day of January, 2000.

*R. Tom Hunter*  
R. Tom Hunter, R.C.E. 30515, Expires 3/31/2000  
Plumas County Surveyor



**LEGEND**

- ⊙ - SET 5/8" REBAR w/ PLASTIC CAP PLS 5055.
- - DIMENSION POINT - NOTHING SET/NOTHING FOUND
- ⊕ - PUBLIC LAND CORNER - FOUND AS DESCRIBED
- ⊕ - PUBLIC LAND CORNER - SET/ESTABLISHED AS DESCRIBED

**BASIS OF BEARINGS**

The basis of bearings for this map is the East line of the SE 1/4 of Section 18, T. 25 N., R. 16 E., M.D.B. & M., shown as N 1°47'29"W on Book 4 of Maps at page 114.

**RECORDER'S STATEMENT:**

Filed this 13<sup>th</sup> day of January, 2000, at 11:35 AM in Book 11 of Maps at page 101 at the request of the County Surveyor.

Fee \$8<sup>00</sup>

Judith Wells, Plumas County Recorder

File # 244

*Dee A. Perry*  
Deputy

**RECORD OF SURVEY**

FOR

**JOHN M. MATLEY, RUTH BIXBY MATLEY and JOHN F. MATLEY and CATHERINE CORINNE MATLEY**

PORTION OF SECTION 18  
T. 25 N., R. 16 E., M.D.B. & M.,  
PLUMAS COUNTY, CALIFORNIA

SCALE 1" = 600'

September, 1999

**CASTLE LAND SURVEYING**

240 Linden St.  
Reno, NV 89502 775-689-8620

FILE: MDOC\_RS.DWG SHT 1 OF 1

**REFERENCES**

- (R1) RECORD OF SURVEY BK 4 PG 114 MAPS
- (R2) GLO FIELD NOTES

