


**SURVEYOR'S STATEMENT**

THIS MAP CORRECTLY REPRESENTS A SURVEY MADE BY ME OR UNDER MY DIRECTION IN CONFORMANCE WITH THE REQUIREMENTS OF THE LAND SURVEYOR'S ACT AT THE REQUEST OF DON & JOE LEE IN JUNE 1997.


*Vernon H. Templeton*  
 VERNON H. TEMPLETON, L.S. 4647



**COUNTY SURVEYOR'S STATEMENT**

THIS MAP HAS BEEN EXAMINED IN ACCORDANCE WITH SECTION 8766 OF THE LAND SURVEYOR'S ACT THIS 30<sup>th</sup> DAY OF Sept., 1999.

*R Tom Hunter*  
 R. TOM HUNTER, PLUMAS COUNTY SURVEYOR R.C.E. 30515, EXP. 3/31/00



**RECORDER'S STATEMENT**

FILED THIS 5<sup>th</sup> DAY OF Oct., 1999, AT 2:59 PM, IN BOOK 11 OF RECORD OF SURVEYS, AT PAGE 80, AT THE REQUEST OF THE COUNTY SURVEYOR.

FEE: 18.00 FILE NO.: 7880  
 JUDITH WELLS, PLUMAS COUNTY RECORDER  
 BY: *J. Deborah H. Hosen*  
 DEPUTY

**LEGEND**

- FOUND NATIONAL PARK SERVICE ALUMINUM CAP PER UNRECORDED 1977 SURVEY.
- ⚡ FOUND 3/4" IRON PIPE TAGGED R.C.E. 7567 PER R/S 8-64.
- SET 1/2" REBAR W/ CAP STAMPED LS 4643 FOR REFERENCE CORNER.
- ( ) INDICATES RECORD PER N.P.S. UNRECORDED SURVEY.
- [ ] INDICATES RECORD PER R/S 8-64.

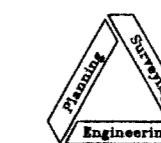
**NOTE :**

THIS RECORD OF SURVEY WAS PREPARED TO REFLECT A LOT LINE ADJUSTMENT FOR WHICH A RESOLUTION IS RECORDED IN BOOK O.R.

**RECORD OF SURVEY FOR DONALD K. LEE & JOE N. LEE**

IN SECTION 30, T.30 N., R.6 E., M.D.B. & M. PLUMAS COUNTY, CALIFORNIA

SCALE : 1" = 300'



**NST Engineering, Inc.**  
 1495 Riverside Drive  
 Susanville, CA 96130  
 (916) 257-6173

