

Bearing Tree tag on 14" Pine
S 2'43"W 61.5 feet.
6" Dead Oak with USFS
boundary sign N 38'37"E, 16.4'.

Found 2" Aluminum cap
stamped as shown
per 11 P.M. 44

T25NR8E
1/4 S13
S24
LS2843
1995

Calif. State Highway 70

1160.35

N00°26'30"E

Set reference
point on line

155.85'

S00°26'22"W

Set reference
point on line

1/16 Section line per 11 P.M. 44

N89°06'40"E (R1)

approximate property line

210'

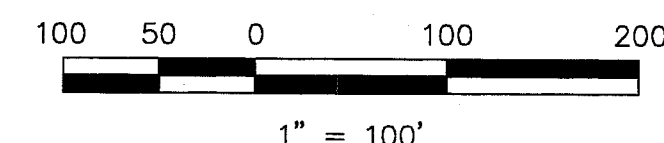
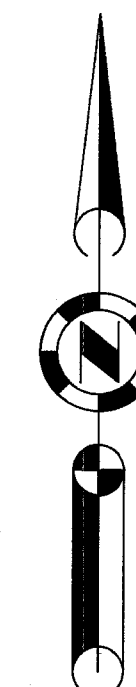
Approximate centerline of W.P.R.R.

N00°26'30"E (R1)
1302.17 (R1)

Found rebar with Aluminum Cap
for Center 1/4 of Section 24
stamped as shown
per 11 P.M. 44


Bearing Tree Tag on
12" Fir, S26°33'W
15.0 feet.

T25NR8E
C1/4
S24
LS2843
1995



SURVEYOR'S STATEMENT


This map correctly represents a survey made by me or under my direction in conformance with the requirements of the Land Surveyors' Act at the request of James Robbins in Feb. 1999.



John W. Hamby
John W. Hamby LS 2843

COUNTY SURVEYOR'S STATEMENT

This map has been examined in accordance with Section 8766 of the Land Surveyors' Act on the 23RD day of March, 1999.



R. Tom Hunter
R. Tom Hunter RCE 30515
PLUMAS COUNTY SURVEYOR
License Expiration Date 3/31/00

RECORDER'S STATEMENT

Filed this 24TH day of March, 1999 at 11:34 A.M. in Book 11 of Record of Surveys, at page 67, at the request of the County Surveyor.

Fee \$ 8.00
File No. 2204

Judith Wells
County Recorder
by *Deborah J. Houser*
Deputy

Basis of Bearings

The Basis of Bearings of this survey is the West line of the NE1/4 of Section 24, shown as N00°26'30"E in Book 11 of Parcel Maps at page 44, Plumas County Records.

RECORD OF SURVEY for JAMES ROBBINS

A portion of the NE 1/4 of Section 24
T. 25 N., R. 8 E., M.D.M.

Plumas County ~ California
Scale 1" = 100 Feb. 1999

Hamby Surveying Inc.
P.O. Box 1209
Portola, CA 96122
(530) 832-5571

SHEET 1 OF 1