



FND. ALUMINUM CAP
PER 9 RS 134



BEARING TREES:
FND. 60° R.F. @ S 51°W 7.0'
FND. 65° R.F. @ N 84°W 42.9'
FND. 18° W.W.P. @ N 11°E 21.7'
FND. 8° R.F. @ S 47°E 28.7'


PLUMAS NATIONAL FOREST

FND. 3/4" IP W/ PLASTIC PLUG
LS 3728, PER 9 RS 134
BEARING TREES:
58° I.C. N40°E 22.5'
18° L.P.P. S22°E 50.2'

O.R.: 583@429
MENASHA CORPORATION
304.42 ACRES

N.1/2 SECTION 16, T.23 N., R.7 E., M.D.M.

FND. 3/4" IP WITH
PLASTIC PLUG, LS 3728
IN STONE MOUND
FND. ORIGINAL B.T.
70° SUGAR PINE W/
SCRIBING @ N 56°W 47.5'




SCRIBED 16" RED FIR @ N 31°W 1.95'
SCRIBED 18" RED FIR @ S 28°E 6.5'

S.1/2 SECTION 16, T.23 N., R.7 E., M.D.M.

SURVEYORS STATEMENT

THIS MAP CORRECTLY REPRESENTS A SURVEY MADE BY ME OR UNDER MY DIRECTION IN CONFORMANCE WITH THE REQUIREMENTS OF THE LAND SURVEYORS ACT AT THE REQUEST OF MENASHA CORPORATION IN NOVEMBER, 1995.

C. G. McDivitt
CLIFFORD G. McDIVITT, L.S. 5309
REGISTRATION EXPIRES: 12-31-99



COUNTY SURVEYORS STATEMENT

THIS MAP HAS BEEN EXAMINED IN CONFORMANCE WITH SECTION 8766 OF THE LAND SURVEYORS ACT THIS 10TH DAY OF December 1997.

R. Tom Hunter
R. TOM HUNTER, R.C.E. 30515
PLUMAS COUNTY SURVEYOR
LICENSE EXPIRES: 3-31-00

COUNTY RECORDERS STATEMENT

FILED THIS 10TH OF December 1997, AT 11:09 A.M., IN BOOK 11 OF SURVEYS, AT PAGE 25, AT THE REQUEST OF THE COUNTY SURVEYOR.

DOC. NO. 8886
FEE \$800

Judith Wells
JUDITH WELLS
PLUMAS COUNTY RECORDER

MONUMENT LEGEND:

- 1/4 SECTION CORNER, AS DESCRIBED
- ◆ SECTION CORNER, AS DESCRIBED
- NOTHING FOUND, NOTHING SET

BASIS OF BEARING:

ALL BEARINGS IN THIS RECORD ARE BASED UPON MONUMENTS FOUND AT THE NORTHWEST AND NORTHEAST CORNERS OF SECTION 16 AS ESTABLISHED IN BOOK 9 RECORD OF SURVEYS AT PAGE 134, PLUMAS COUNTY RECORDERS. GRID BEARINGS AND GROUND DISTANCES WERE USED FOR THIS RECORD OF SURVEY. THE THETA ANGLES-USED FOR THIS SURVEY IS +0°31'50"

**RECORD OF SURVEY
MENASHA CORPORATION**

BEING A PORTION OF
N.1/2 SEC. 16, T.23 N., R.7 E., M.D.M.
IN THE UNINCORPORATED TERRITORIES OF
PLUMAS COUNTY, CALIFORNIA

SCALE: 1" = 800' AUGUST, 1997

CLIFFORD G. McDIVITT
GRASS VALLEY, CALIFORNIA

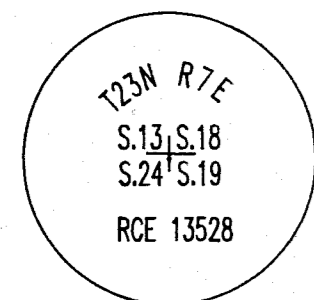
NOTE:

WHILE RETRACING THE NORTH 1/2 OF SECTION 16, T.23 N., R.7 E., M.D.M., I WAS UNABLE, DUE TO PREVIOUS HEAVY LOGGING ACTIVITY, TO FIND THE WEST 1/4 CORNER OF SAID SECTION 16. I THEREFORE SEARCHED FOR THE SOUTHWEST CORNER OF SAID SECTION 16 AND WAS ALSO UNABLE TO FIND SAID CORNER. I THEREFORE SEARCHED EAST, WEST, AND SOUTH FOR ANY EVIDENCE OF ORIGINAL SECTION AND 1/4 CORNERS.

THE SOUTHWEST CORNER WAS CALCULATED BY DOUBLE PROPORTION FROM THE NEAREST CORNERS, WHICH WERE RECOVERED AT; THE SOUTHEAST CORNER OF SECTION 16, THE SOUTHWEST CORNER OF SECTION 18 AND THE WITNESS CORNER TO THE SOUTHWEST CORNER OF SECTION 33. THE WEST 1/4 CORNER WAS THEN REESTABLISHED BY SINGLE PROPORTION.

13 | 18
24 | 19 N 88°38'06" W
(GLO WEST 4829.88') 18 | 17
20 | 21 10287.28'
(GLO WEST 5299.14')

FND. 1 1/2" ALUMINUM CAP



(GLO NORTH 5280')

N 03°23'29" E
2589.17'


17 | 16
20 | 21 (GLO NORTH 5280')
29 | 28 (GLO NORTH 5280')

S 00°20'32" E

29 | 28
32 | 33 (GLO NORTH 5280')

15498.99'


32 | 33
5 | 4 FND. ALUMINUM CAP



FND. 28" FIR @ N 11°E 11.5'
FND. 16" FIR @ N 49°W 33.0'

16 | 15
21 | 22 N 88°09'35" W
(GLO EAST 5305.08')

SET ALUMINUM CAP



BEARING TREES:
SCRIBED 20" J.P. @ N 30°37'W 33.1'
SCRIBED 40" W.W.P. @ N 63°12' E 94.0'
SCRIBED 16" W.W.P. @ S 80°03' E 44.6'
FND. ORIGINAL B.T.
50" J.P. W/ SCRIBING @ S 00°31'W 48.52'

PLUMAS NATIONAL FOREST