



THIS MAP CORRECTLY REPRESENTS A SURVEY MADE BY ME OR UNDER MY  
DIRECTION IN CONFORMANCE WITH THE REQUIREMENTS OF THE LAND SURVEYOR'S  
ACT AT THE REQUEST OF KENNETH WILSON IN JUNE 1997.

  
STEPHEN H. SCHMIDT L.S. 4643



THIS MAP HAS BEEN EXAMINED IN ACCORDANCE WITH SECTION 8766  
OF THE LAND SURVEYOR'S ACT THIS 14<sup>TH</sup> DAY OF November, 1997.

R. Tom Hunter  
R. TOM HUNTER, PLUMAS COUNTY SURVEYOR R.C.E. 30515, EXP.3/31/00

FILED THIS 14<sup>TH</sup> DAY OF November, 1997, AT 1:40 P.M. IN BOOK 11  
OF RECORD OF SURVEYORS, AT PAGE 22, AT THE REQUEST OF THE COUNTY  
SURVEYOR.

SURVEYOR.  
FEE: \$8.00  
JUDITH WELLS, PLUMAS COUNTY RECORDER

FILE NO.: 8256

BY: Thomas (Rourke)  
DEPUTY

FOUND 3/4" I.P. TAGGED L.S. 2554 PER R/M 1-9.

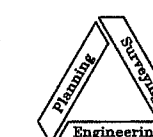
SET 1/2" REBAR W/ CAP STAMPED LS 4643.

THIS RECORD OF SURVEY WAS PREPARED TO REFLECT A  
LOT LINE ADJUSTMENT FOR WHICH A RESOLUTION IS  
RECORDED IN BOOK 722 O.R. 596.

RECORD OF SURVEY FOR  
KENNETH A. WILSON, SR. etal.

IN SECTION 11, T.27 N., R.7 E., M.D.B. & M.  
PLUMAS COUNTY, CALIFORNIA

SCALE : 1" = 50'



**NST Engineering, Inc.**  
1495 Riverside Drive  
Susanville, CA 96130  
(916) 257-5173

SHEET 1 OF 1