


**SURVEYOR'S STATEMENT**


This map correctly represents a survey made by me or under my direction in conformance with the requirements of the Land Surveyors' Act at the request of Ron Bonta in December, 2000.



*John W. Hamby*  
John W. Hamby LS 2843

**COUNTY SURVEYOR'S STATEMENT**

This map has been examined in accordance with Section 8766 of the Land Surveyors' Act this 26<sup>th</sup> day of December, 2000.



*R. Tom Hunter*  
R. Tom Hunter RCE 30515  
PLUMAS COUNTY SURVEYOR  
License Expiration Date 3/31/04

**RECORDER'S STATEMENT**

Filed this 28<sup>th</sup> day of December, 2000 at 2:12 p.m. in Book 11 of Record of Surveys, at page 146, at the request of the County Surveyor.

Fee \$8<sup>00</sup>  
File No. 2600-9999

Judith Wells  
County Recorder  
by *Robert J. Bowen*  
Deputy

**Basis of Bearings**

The Basis of Bearings of this map is based upon a solar observation taken at the 1/4 corner common to Section 3 and Section 4.

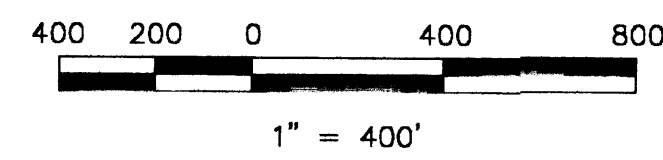
**RECORD OF SURVEY for Ron Bonta**

A portion of Section 3 and Section 4  
T. 24 N., R. 14 E., M.D.M.  
Plumas County ~ California  
Scale 1" = 400' December, 2000

Hamby Surveying Inc.  
P.O. Box 1209  
Portola, CA 96122  
(530) 832-5571

**LEGEND**

- FOUND U.S.F.S. standard 3 1/4" aluminum cap on 5/8" aluminum rod stamped as shown
- FOUND point as described
- SET 5/8" rebar with aluminum cap stamped as shown



Note: Found and Accepted non record U.S.F.S. monuments set by LS 5623.

Bearing Trees  
8" Juniper with Bearing Tree tag S38°W, 51.2'  
12" & 17" Twin Pine with Bearing Tree tag N4°E, 159.3'