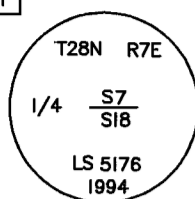


Corner Notes:

1

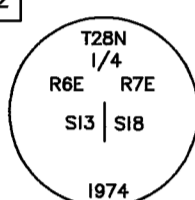


Found Axle and a 1" dia. Iron Pipe L.S. 3202 along side, 4" under asphalt. Set a 2 1/2" dia. aluminum cap over the above in cement flush to pavement.

From which bears:

A 12" dia. Pine (NEW), N27°37'E, 148.01' scribed: 1/4S7BT.
A 7" dia. Pine (NEW), N35°41'E, 121.83' scribed: 1/4S7BT.
A 1" dia. Iron Rod "Not of Record" bears N30°24'E, 39.88'.
Rod stamped 7/18

2

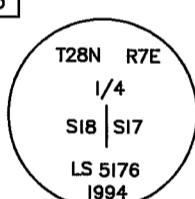


Found B.L.M. Brass Cap 4" above ground in a 1 1/2' dia. stone mound. A 1" dia. Iron Pipe R.C.E. 7567 along side.

From which bears:

A 22" Pine N34°51"E, 22.92', (A 20" dia. Pine bears N30°E, 35 Links as per 1974 B.L.M. remonumentation.)
A 14" dia. Pine bears S30°07'E, 12.99', (A 13" dia. Pine bears S29°30'E, 19.5 Links as per 1974 B.L.M. remonumentation.)
A 16" dia. Pine bears N31°44'W, 18.47', (A 16" dia. Pine bears N30°30'W, 28 Links as per 1974 B.L.M. remonumentation.)

3

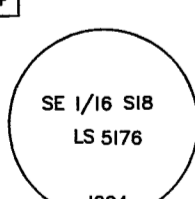


Found a 1 1/4" dia. Iron Pipe LS 2322. Set Standard U.S.D.A. Monument 22" in ground 6" above in a 1 1/2' dia. stone mound. Emplaced above monument inside.

From which bears:

A 24 1/2" dia. Pine S2°29'E, 12.17', (Record 15" dia. Pine bears South, 12.6').
A 10" high Lodgepole stump scribed: RP, S78°42'W, 20.08', (Record 9" dia. Lodgepole S78°W, 20.01').
A 11 1/2" dia. Pine (New) S75°20'W, 53.46', scribed: 1/4S18BT.

4



Found a 1 1/4" Iron Pipe LS 2322. Set Standard U.S.D.A. Monument 22" in ground 6" above in a 1' dia stone mound. Emplaced above monument inside.

From which bears:

A 22" Pine N52°37'E, 18.11', (Record 18" Pine N50°E, 18.0').
A 18" Pine S50°48'E, 24.10', (Record 10" Pine S50°E, 24.1').

5

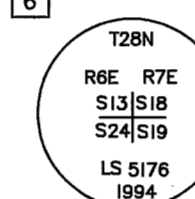


Set a Standard U.S.D.A. Monument 22" in ground 6" above in a 1' dia. stone mound.

From which bears:

A 14 1/2" dia. Lodgepole (New) N31°30'E, 120.80', scribed: S1/16S17BT.
A 11" dia. Lodgepole (New) S64°50'W, 76.55', scribed: S1/16S18BT.

6



Found a 1" dia. Iron Pipe R.C.E. 7567, 8" above ground in a 1' dia stone mound. Set a Standard U.S.D.A. Monument 23" in ground 5" above in a 1 1/2' dia. stone mound. Emplaced the above monument inside.

From which bears:

A 18 1/2" dia. Pine (New) N86°15'E, 110.09', scribed: T28NR7ES18BT.
A 5 1/2" dia. Pine (New) S21°52'E, 36.62', scribed: XBT.
A 12" dia. Pine (New) S58°22'W, 19.91', scribed: T28NR6ES24BT
A 24" dia. Pine (New) N15°59'W, 67.37', scribed: T28NR6ES13BT.

7



Found a 1 1/4" dia. Iron Pipe L.S. 2322 1' high in a 1' dia stone mound. Set a Standard U.S.D.A. Monument 24" in ground 4" above in a 1 1/2' dia. stone mound. Emplaced the above monument inside.

From which bears:

A 16 1/2" dia. Pine S66°17'E, 17.31', (Record a 14" dia. Pine S67°E, 17.4').
A 18" dia. Pine N44°40'W, 17.18', (Record a 14" dia. Pine N45°W, 17.3').

8

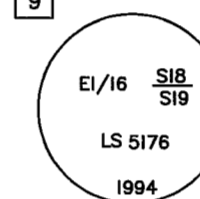


Found a 1 1/4" dia. Iron Pipe L.S. 2322. Set a Standard U.S.D.A. Monument 24" in ground 4" above in a 1 1/2' dia. stone mound. Emplaced above monument inside.

From which bears:

A 19" dia. Pine N76°15'E, 17.62', (Record 14" dia. Pine N74°E, 17.6').
A 16" dia. Pine S57°13'W, 17.36', (Record a 10" dia. Pine S60°E, 17.4').
A 1 1/4" Iron Pipe L.S. 2322 bears S89°35'E, 44.09', (Record N89°21'18"E, 43.68').
A 28" dia. by 6" high Pine stump with open face and illegible scribing, bears N8°10'W, 32.58', "Not of Record".

9

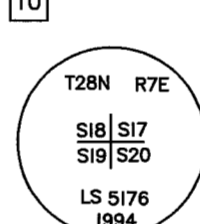


Set a Standard U.S.D.A. Monument 25" in ground 3" above in a 1 1/2' dia. stone mound.

From which bears:

A 14" dia. Pine (New) N59°49'W, 155.93', scribed: E1/16S18BT.
A 16 1/2" dia. Pine (New) S64°52'W, 136.51', scribed: E1/16S19BT.

10



Found a 1 1/4" dia. Iron Pipe L.S. 2322. Set a Standard U.S.D.A. Monument 24" in ground 4" above in a 1' dia. stone mound. Emplaced the above monument inside and a magnet in the bottom of the hole.

From which bears:

A Lodgepole stump bears S33°07'W, 30.42', (Record A 16" dia. Lodgepole S31°W, 30.3').
A 16" dia. Pine (New) N60°28'W, 320.90', scribed: T28NR7ES18BT.
A Forked Popular, (New) East Fork 7 1/2" dia., West Fork 7" dia., S52°32'W, 78.09', scribed: X at breast height on East Fork and BT at the base.

General Notes

- 1. The Standard U.S.D.A. Monuments that were set in this survey are 2 1/2" dia. aluminum pipe with a 3 1/2" aluminum cap, 28" in length. The corner identification was stamped on the cap as per the "1973 BLM Manual of Instructions".
- 2. Trees marked as accessories to corner monuments were scribed in accordance to the "1973 BLM Manual of Instructions".
- 3. (Record refers to a 1955 Unrecorded Survey by Loren Sargent).

January 1996

RECORD OF SURVEY
FOR
LASSEN NATIONAL FOREST
In Section 18
T.28 N. R.7 E., M.D.M. in the unincorporated
territory of Plumas County, CA.