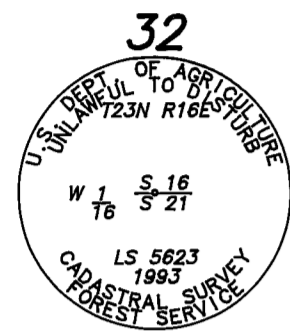




31
 RECORD: SET POST AT CORNER TO SECTIONS 16, 17, 20 AND 21 WITH MOUND, PITS AND TRENCH, AS PER INSTRUCTIONS.
 FOUND: 2" OD STEEL PIPE 40" AG, NO MOS, NO CAP AND A 3"x3"x36" WOOD POST WITH ROMAN NUMERAL SCRIBING LAYING ALONGSIDE
 SET: GLUED STD USFS ROCK CAP ON TOP OF FOUND 2" OD STEEL PIPE
 NO TREES AVAILABLE TO MARK



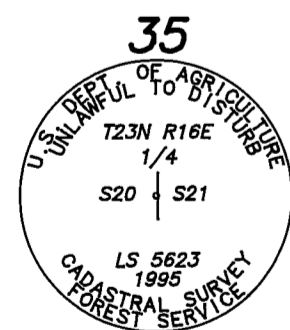
32
 RECORD: NOTHING SET
 GLO
 FOUND: NOTHING
 SET: STD USFS DRIVE-IN MON W/48" OF ROD 6" AG IN A 18"x18"x6" MOS
 FWB:
 16" JP N04°35'W 37.3 FT SCRIBED "W1/16S16BT"
 25" JP N65°33'W 57.6 FT SCRIBED "W1/16S16BT"




33
 RECORD: SET POST FOR QUARTER SECTION CORNER WITH MOUND, PITS AND TRENCH, AS PER INSTRUCTIONS.
 GLO(R1)
 RECORD: BEGAN AT THE ESTABLISHED CORNER
 GLO(R3)
 FOUND: NOTHING
 SET: STD USFS DRIVE-IN MON W/24" OF ROD, 6" AG IN A 18"x18"x6" MOS
 FWB:
 13" JP N04°33'E 121.1 FT SCRIBED "1/4S16BT"



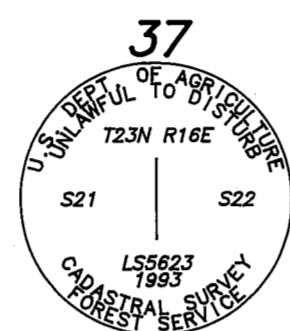
34
 RECORD: SET STONE 30"x15"x12" IN A STONE MOUND 4 1/2 FT IN DIA AT BASE, 2 FT HIGH, FOR CORNER TO SECTIONS 15, 16, 21 AND 22.
 FOUND: 30"x15"x12" STONE ON WEST EDGE OF A 48"x48"x12" MOS
 FWB:
 26" JP N01°55'E 16.6 FT. THIS IS A DECAYED SNAG W/ OPEN FOOT BLAZE AND 1946 KTAG BY "HBT"
 SET: STD USFS DRIVE-IN MON W/36" OF ROD, 8" AG IN A 48"x48"x8" MOS
 FWB:
 8" JP N04°24'W 14.4 FT SCRIBED "T23NR16ES16BT"
 11" JP N75°25'E 61.5 FT SCRIBED "T23NR16ES15BT"
 17" JP S58°04'E 62.2 FT SCRIBED "T23NR16ES22BT"
 13" JP S27°10'W 88.2 FT SCRIBED "T23NR16ES21BT"



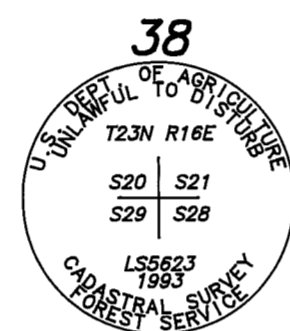
35
 RECORD: SET POST FOR QUARTER SECTION CORNER WITH MOUND, PITS AND TRENCH, AS PER INSTRUCTIONS.
 GLO(R1)
 FOUND: NOTHING
 SET: STD USFS DRIVE-IN MON W/36" OF ROD, 8" AG IN A 36"x36"x8" MOS.



36
 RECORD: NOTHING SET
 GLO
 FOUND: NOTHING
 SET: STD USFS DRIVE-IN MON W/24" OF ROD, 4" AG IN A 18"x18"x4" MOS
 NO TREES AVAILABLE TO MARK



37
 RECORD: SET A POST 4 FT LONG, 4 IN DIA, 2 FT DEEP FOR QUARTER SECTION CORNER
 GLO(R3)
 FWB:
 14" YP N68 1/2°E 79 LKS
 18" YP S73 1/2°W 98 LKS
 FOUND: 17"x8"x2" STONE W/CHISELED "1/4" IN 36"x36"x4" MOS
 SET: STD USFS DRIVE-IN MON W/24" OF ROD, 8" AG IN A 36"x36"x8" MOS W/ORIG COR STONE UPRIGHT 4" EAST OF MON
 FWB:
 7" JP S37°36'E 9.1 FT SCRIBED "1/4S22BT"
 9" JP S54°35'W 15.3 FT SCRIBED "1/4S21BT"



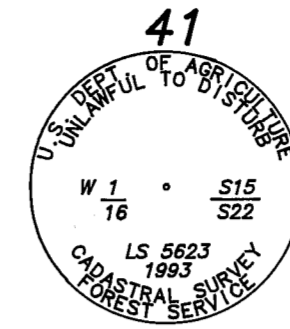
38
 RECORD: SET POST FOR CORNER TO SECTIONS 28, 29, 20 AND 21, WITH MOUND, PITS AND TRENCH, AS PER INSTRUCTIONS
 GLO(R1)
 FOUND: 2" OD STEEL PIPE 2 FT LONG BROKEN AT BASE LAYING DOWN BASE STILL EMBEDDED (POSSIBLE 5RS50)
 SET: STD USFS DRIVE-IN MON W/24" OF ROD IN CENTER OF FOUND STEEL PIPE BASE, 8" AG AND BUILT AN 18"x18"x6" MOS
 NO TREES AVAILABLE TO MARK



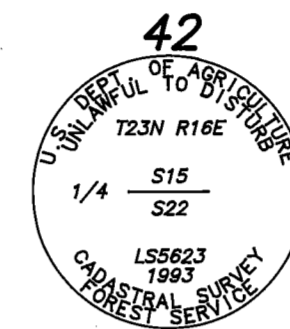
39
 RECORD: SET POST FOR QUARTER SECTION CORNER, WITH MOUND, PITS AND TRENCH, AS PER INSTRUCTIONS.
 GLO(R1)
 FOUND: 1" OD STEEL PIPE 8" AG
 SET: REPLACED FOUND MON W/STD USFS DRIVE-IN MON W/48" OF ROD, 8" AG IN A 18"x18"x4" MOS
 LAID FOUND 1"x15" STEEL PIPE ON ROCK MOUND
 NO TREES AVAILABLE TO MARK



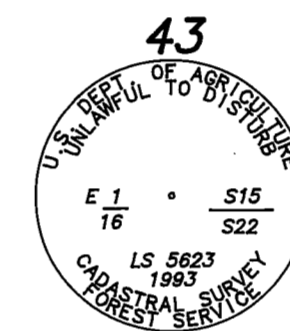
40
 RECORD: SET A POST ON MOUNTAIN FOR CORNER TO SECTIONS 21, 22, 27 AND 28.
 GLO(R1)
 FOUND: 5/8" REBAR W/1-1/2" DIA ALUM CAP, LS 2843 IN A 36"x36"x8" MOS W/A 4"x4"x60 FT WOODEN POST ALONGSIDE (8RS141) SCRIBED ON 4 SIDES
 NORTH SIDE "SXX1 USFS"
 EAST SIDE "SXX1 TXXIIIVIRXVII"
 SOUTH SIDE "SXXVII"
 WEST SIDE "SXXVIII"
 SET: NOTHING




41
 RECORD: NOTHING SET
 (GLO)
 FOUND: NOTHING
 SET: STD USFS DRIVE-IN MON W/ 12" OF ROD, 1" AG IN A 24"x24"x5" MOS
 FWB:
 10" JP S24°32'E 6.1 FT SCRIBED "W1/16S22BT"
 12" JP N10°10'W 35.5 FT SCRIBED "W1/16S15BT"




42
 RECORD: SET A POST 4 FT LONG AND 4 IN DIA, 2 FT DEEP FOR QUARTER SECTION CORNER,
 GLO(R3)
 FWB:
 15 IC N02°E 76 LKS
 10 YP S17°E 97 LKS
 FOUND: 48"x48"x12" MOS W/ 1946 K TAGS AND A 1957 K TAG FACING MOUND. ROCK IN MIDDLE OF MOUND HAS "USFS" CHISELED ON IT.
 SET: STD USFS DRIVE-IN MON W/36" OF ROD, 12" AG IN A 48"x48"x12" MOS
 FWB:
 7" JP S47°14'E 6.9 FT SCRIBED "1/4S22BT"
 25" JP N27°06'E 37.8 FT SCRIBED "1/4S15BT"



43
 RECORD: NOTHING SET
 GLO
 FOUND: NOTHING
 SET: STD USFS DRIVE-IN MON W/24" OF ROD 8" AG IN A 36"x36"x8" MOS
 FWB:
 11" JP N53°21'W 6.9 FT SCRIBED "E1/16S15BT"
 14" JP S25°00'W 14.4 FT SCRIBED "E1/16S22BT"



44
 RECORD: NOTHING SET
 GLO
 FOUND: NOTHING
 SET: STD USFS DRIVE-IN MON W/36" OF ROD, 6" AG IN A 36"x36"x6" MOS
 FWB:
 22" JP S29°04'W 26.3 FT SCRIBED "CS1/16S22BT"
 20" JP N75°08'W 25.9 FT SCRIBED "CS1/16S22BT"



45
 RECORD: NOTHING SET
 GLO
 FOUND: NOTHING
 SET: STD USFS DRIVE-IN MON W/12" OF ROD, 2" AG IN A 24"x24"x4" MOS
 FWB:
 14" JP S84°00'E 4.1 FT SCRIBED "C1/4S22BT"
 18" JP N25°22'E 35.2 FT SCRIBED "C1/4S22BT"

NONSTANDARD ABBREVIATIONS

FWB	FROM WHICH BEARS
BT	BEARING TREE
MOS	MOUND OF STONE
MON	MONUMENT
RP	REFERENCE POINT
JUN	JUNIPER
DF	DOUGLAS FIR
WF	WHITE FIR
RF	RED FIR
PP	PONDEROSA PINE
SP	SUGAR PINE
JP	JEFFREY PINE
IC	INCENSE CEDAR
KTAG	USFS LOCATION POSTER
4M13	MAP BOOK 4 AT PAGE 13

RECORD OF SURVEY

LOCATED IN SECTIONS 11, 14, 16, 21, & 22 T23N R16E MDM
 PLUMAS COUNTY, CALIFORNIA
 FOR
PLUMAS NATIONAL FOREST
 PO BOX 11500 QUINCY, CALIFORNIA 95971

SURVEY CREW: R.KNOETTGEN J.SCHMIDT D.HOBBS
 M.BEVLEY L.GROSS A.GREEN
 DRAWN BY: S.SASSER & R.KNOETTGEN SHEET 7 OF 8