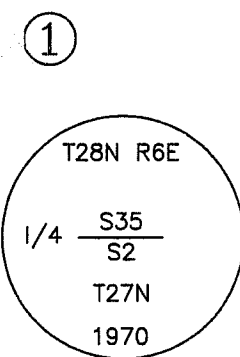


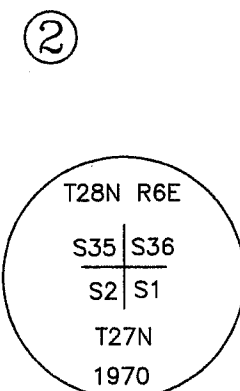
CORNER NOTES



① Found a BLM Brass Cap in a 6" high by 3' dia. stone mound, with a 2" iron pipe, LS Tag 2322 along side. Cap marked:

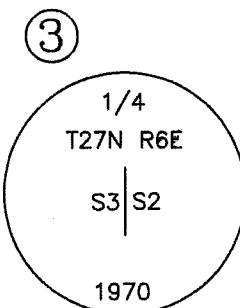
From which bears:
 A 28" Pine, S33°51'W, 35.70'
 (Record: 23" Pine, S33°W, 54 Links, as per 1970 Remonumentation)
 A 14" White Fir (New), N38°42'E, 89.20', Scribed 1/4 S35 BT.

Found BLM Brass Cap in a 3' dia. by 6" high stone mound, with a 1" iron pipe, LS Tag 2322 along side. Cap marked:

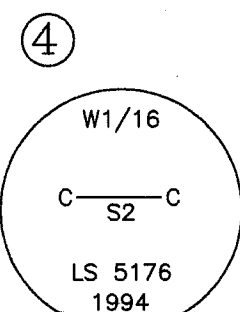


② From which bears:
 A 17" White Fir with healed blaze, S64°W, 26.62'.
 (Record: a 15" White Fir, S63°W, 41 Links as per 1970 BLM Remonumentation).
 A 21" White Fir with healed blaze, N20°W, 36.68'.
 (Record: A 17" White Fir, N21°W, 55 Links, as per 1970 BLM Remonumentation).
 A 35" Cedar, N0°30'W, 54.73'.
 (Record: A 30" Cedar, North, 83 Links as per 1970 BLM Remonumentation).
 A 46" Fir S26°30'E, 36.57'.
 (Record: A 45" Fir, S28°E, 54 Links as per 1970 BLM Remonumentation).

Found a BLM Brass Cap in a 2 1/2' dia. by 6" high stone mound. Cap Marked:

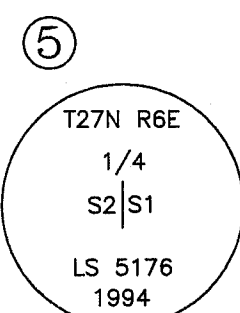


③ From which bears:
 A 14" White Fir with healed blaze, N29°W, 14.34'.
 (Record: A 8" White Fir, N27°30'W, 22 Links as per 1970 BLM Remonumentation).
 A 5" Pine (New), N73°25'E, 46.54', Scribed XBT.
 A down 50" Pine, S23°E, 17.28'.
 (Record: A 49" Pine, S20°E, 24 Links as per 1970 BLM Remonumentation).



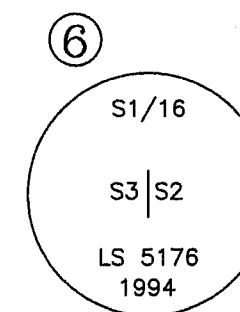
④ Set a Standard USDA Monument 20" in ground 8" above in a 1 1/2' dia. by 6" high stone mound.

From which bears:
 A 8" White Fir (New), N05°43'E, 44.46', Scribed CW1/16 S2 BT.
 A 6" White Fir (New), S79°21'W, 20.09', Scribed CW1/16 S2 BT.



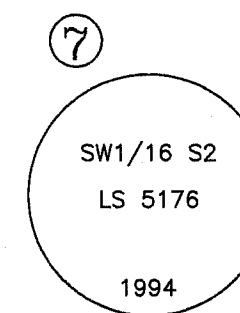
⑤ No evidence of original corner found. Set standard USDA Monument at prorate position 22" in ground 6" above in a 2' dia. by 6" high mound of stone.

From which bears:
 A 14" Pine(New), S64°50'E, 15.00', Scribed 1/4 S1 BT.
 A 12" White Fir (New), N38°26'W, 2.04', Scribed 1/4 S2 BT.



⑥ Set a Standard USDA Monument 22" in ground 6" above in a 2' dia. mound of stone.

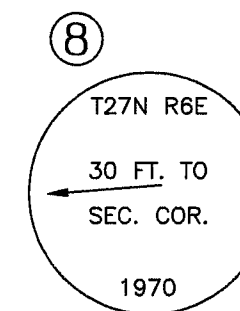
From which bears:
 A 14 1/2" Pine(New), S61°26'W, 53.66', Scribed S1/16 S3 BT.
 A 12" Lodgepole(New), N60°20'W, 46.51', Scribed S1/16 S3 BT.



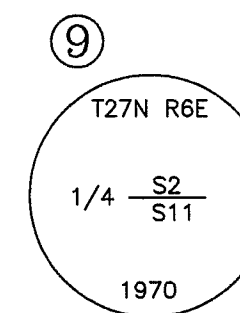
⑦ Set a Standard USDA Monument 20" in ground 8" above in a 1 1/2' dia. mound of stone.

From which bears:
 A 5" Pine(New), N68°04'E, 25.51' Scribed XBT.
 A 6" Pine(New), N14°46'W, 18.28', Scribed SW1/16 S2 BT.

A 42" White Fir Snag (Tree Corner). Record a 45" Fir as per 1970 BLM Remonumentation.



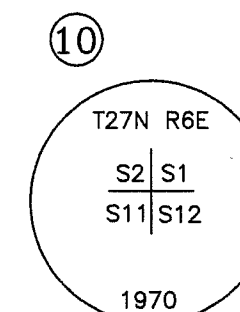
⑧ From which bears:
 A BLM Brass Cap in a 4' dia. by 2' high stone mound, S89°50'E, 29.94'.
 (Record East, 45 1/2 Links as per 1970 BLM Remonumentation).
 A 24" Pine, N44°53'W, 20.52'.
 (Record: A 21" Pine, N47°W, 31 Links as per 1970 BLM Remonumentation).
 A 17" Fir Snag, N52°55'E, 21.99'.
 (Record: A 16" Fir, N53°E, 33 Links as per 1970 Remonumentation).



⑨ Found BLM Brass Cap in a 1 1/2' dia. by 6" high stone mound.

A 28" Sugar Pine, S13°41'E, 34.02'.
 (Record: A 20" Sugar Pine, S13°E, 52 Links as per 1970 BLM Remonumentation).
 A 34" Cedar, N23°52'W, 20.65'.
 (Record: A 32" Cedar, N22°W, 31 Links as per 1970 BLM Remonumentation).

Found BLM Brass Cap in a 2' dia. by 6" high stone mound. (A smaller cap marked the same except for CAF 1964 along side BLM monument).



⑩ A 1 1/2' high Cedar Stump, N66°06'E, 91.28'.
 (Record: A 35" Cedar Stump, N66°E, 138 Links as per 1970 BLM Remonumentation).
 A 13" Pine, S18°28'W, 12.72'.
 (Record: A 10" Pine, S18°W, 20 Links as per 1970 BLM Remonumentation).
 A 7" Cedar, N62°57'W, 37.73'.
 (Record: A 6" Cedar, N64°W, 57 Links as per 1970 BLM Remonumentation).
 A 7" Cedar, N09°08'E, 13.06'.
 (Record: A 9" Cedar, N10°E, 20 Links as per 1970 BLM Remonumentation).

General Notes

- The Standard U.S.D.A. Monuments that were set in this Survey are 2 1/2" dia. aluminum pipe with a 3 1/2" aluminum cap, 28" in length. The corner identification was stamped on the cap as per the 1973 BLM "Manual of Instructions".
- Trees marked as accessories to corner monuments were scribed in accordance to the 1973 BLM "Manual of Instructions".

RECORD OF SURVEY
 FOR
 LASSEN NATIONAL FOREST

In Section 2
 T.27 N. R.6 E. , M.D.M. in the unincorporated
 territory of Plumas County, CA.

February 1995

Scale: 1" = 500'
 Sheet 2 of 2