


SURVEYOR'S STATEMENT


This map correctly represents a survey made by me or under my direction in conformance with the requirements of the Land Surveyors' Act at the request of Bonnie Madarang in September, 1993.



William G. Snow
William G. Snow LS 5623

COUNTY SURVEYOR'S STATEMENT

This map has been examined in accordance with Section 8766 of the Land Surveyors' Act this 31st day of January, 1994.



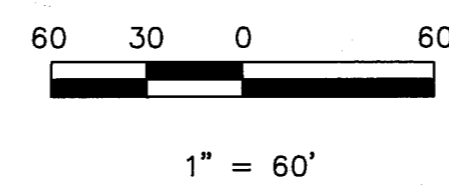
R. Tom Hunter
R. Tom Hunter RCE 30615
PLUMAS COUNTY SURVEYOR
License Expiration Date 3/31/96

RECORDER'S STATEMENT

Filed this 31st day of January, 1994 at 10:00A.M. in Book 9 of Record of Surveys, at page 141, at the request of the County Surveyor.

Fee \$800
File No. 850

Judith Wells
County Recorder
by Allison L. Payne
Deputy



Note: Parcel surveyed based on deeds 605 OR 320, 171 OR 1373 and 556 OR 402.

LEGEND

- FOUND point as described
- SET 5/8" Rebar & Plastic Cap LS 5623
- Computed point
- (R1) RECORD per 5 RS 44 (RCE 26870)
- (R2) RECORD per 1 RS 33 (LS 2587)
- (R3) RECORD per 8 RS 104
- (R4) RECORD per 605 OR 320
- (R5) RECORD per 192 OR 90
- cal Calculate distance

RECORD OF SURVEY
for
Bonnie Madarang

A portion of the W 1/2 of NW 1/4 of the NE 1/4 of Section 24, T. 24 N., R. 9 E., M.D.M.

PLUMAS COUNTY - CALIFORNIA
SCALE 1" = 60' September, 1993

SNOW LAND SURVEYING
P.O. Box 1974
QUINCY, CA. 95971
Phone (916) 283-3125