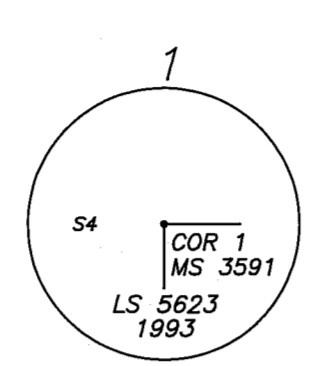


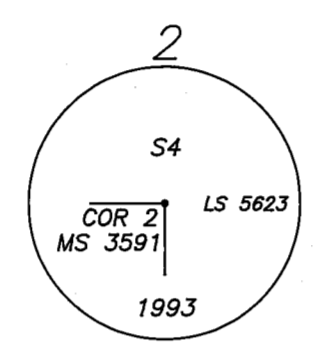
**CORNER NOTES**



RECORD: 1 AN OAK POST, 4" SQUARE, 18" IN THE GROUND AND IN A LARGE MOUND OF STONE, MARKED P. NO.1 AND USS, NO.199  
(R1)  
FWB:  
20" SP N30°E 10 LKS DIST.  
30" PP S74°15'E 19 LKS DIST.  
SPRUCE S72°15'W 29.40 CHS DIST.

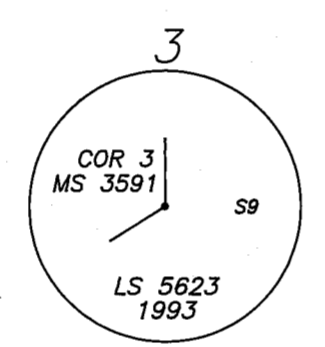
FOUND: NOTHING AT CORNER LOCATION  
FWB:  
19" SP N24°55'E 6.6 FT. PARTIAL SCRIBING VISIBLE  
31" PP S75°16'E 12.5 FT. PARTIAL SCRIBING VISIBLE

SET: STD USFS DRIVE-IN MON ON 36" OF ROD 10" AG IN A 36"X36"X10" MOS (CORNER POSITION CALCULATED BY A DISTANCE/DISTANCE INTERSECTION FROM THE TWO ORIGINAL BEARING TREES.)



RECORD: 2 SET A POST 3.5 FEET LONG, 4" SQUARE, 18" IN GROUND AND IN A LARGE MOS, MARKED P. NO.2 AND USS. NO.199  
(R1)  
FWB:  
32" FIR N14°15'W 29 LKS DIST.  
30" PP S35°W 43 LKS DIST.

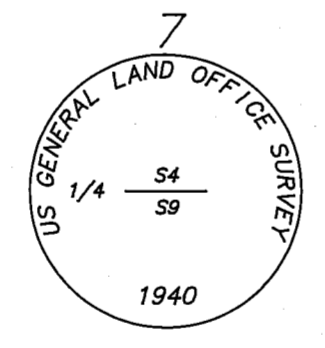
FOUND: 48"X48"X8" MOS ACCEPTED AS COR 2  
SET: STD USFS DRIVE-IN MON ON 36" OF ROD 8" AG IN A 48"X48"X8" MOS  
FWB:  
12" DF N72°20'W 15.9 FT. SCRIBED "MS3591-2BT"  
7" SP N65°18'E 7.9 FT. SCRIBED "MS3591-2BT"



RECORD: 3 SET A POST 3.5 FEET LONG, 4" SQUARE, 18" IN GROUND AND IN A MOS MARKED P, NO.3, AND USS. NO.199  
(R1)  
FWB:  
48" SP N55°45'W 55 LKS DIST.  
18" PP S47°30'W 34 LKS DIST.

FOUND: NOTHING AT CORNER LOCATION  
FWB:  
48" DECAYING PINE STUMP W/ "BT" VISIBLE N54°23'W 36.3 FT.

SET: STD USFS DRIVE-IN MON W/ 36" OF ROD FLUSH IN A 24"X24"X2" MOS  
FWB:  
14" DF N72°26'E 33.1 FT. SCRIBED "MS3591-3BT"  
15" DF S 3°22'W 19.4 FT. SCRIBED "MS3591-3BT"



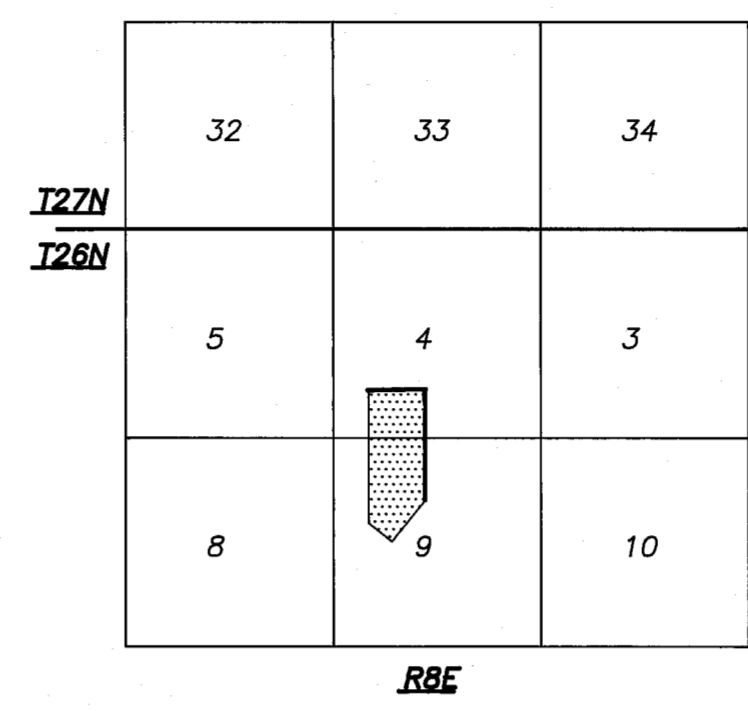
RECORD: 4 SET AN IRON POST, 3 FT. LONG, 1 IN. DIAM., 27 INS. IN THE GROUND, FOR 1/4 SEC. COR., WITH BRASS CAP.  
(R2)  
FWB:  
7" YELLOW PINE N37.5°E 45 LKS DIST SCRIBED "1/4 S4 BT"  
12" SUGAR PINE S38°W 40 LKS DIST SCRIBED "1/4 S9 BT"

FOUND: 1" OD STEEL PIPE W/ A 2-1/2" DIA BRASS CAP 10" AG NO MOS  
FWB:  
34" SP S37°46'W 25.6 FT. (CLOSED FACE)  
14" PINE SNAG N36°34'E 30.0 FT.

SET: NOTHING AT CORNER  
FWB:  
10" DF N63°34'W 15.6 FT. SCRIBED "1/4S4BT"



**LOCATION MAP**  
NO SCALE



**STATE PLANE COORDINATES CALIFORNIA - ZONE 1**

θ AT CORNER #1 = 00°35'32"

CORNER #	NORTHING	EASTING
1	1934487.719	6814875.989
2	1934505.301	6816220.610
3	1931924.066	6816208.140
7	1933377.770	6816489.457

MULTIPLY MEASURED DISTANCES BY 1.000243 TO GET GROUND DISTANCES

**NOTES**

A STANDARD USFS DRIVE-IN MONUMENT IS A 5/8" DIAMETER ALUMINUM ROD WITH A 3 1/4" DIAMETER ALUMINUM CAP MARKED WITH THE USFS LOGO.

ALL DISTANCES TO 1895 BT'S ARE TO THE 1895 FACE, ALL OTHER DISTANCES TO 1940 & 1993 BT'S ARE TO CENTER OF ROOT CROWN.

RECORD BEARINGS (R1 & R2) ARE SOLAR BASED.

**NONSTANDARD ABBREVIATIONS**

FWB	FROM WHICH BEARS
BT	BEARING TREE
MOS	MOUND OF STONE
AG	ABOVE GROUND
JN	JUNIPER
DF	DOUGLAS FIR
WF	WHITE FIR
RF	RED FIR
PP	PONDEROSA PINE
SP	SUGAR PINE
JP	JEFFREY PINE
IC	INCENSE CEDAR
MON	MONUMENT
RM	REFERENCE MONUMENT

**BASIS OF BEARING**

ALL BEARINGS ARE GRID BEARINGS BASED ON CALIFORNIA STATE PLANE COORDINATE SYSTEM, ZONE 1, NORTH AMERICAN DATUM 1983. CONTROL WAS DONE BY GPS - SINGLE FREQUENCY RECEIVER (TRIMBLE NAVIGATION 4000 ST)

CONTROL BROUGHT IN FROM "QUINCY 7221 NCMN" STATION.  
LATITUDE: 39° 58' 28.37466"  
LONGITUDE: 120° 56' 39.88053"  
AS PUBLISHED BY NGS FEBRUARY 1987.

**SURVEY HISTORY**

DATE	NAME	REG. NO.	AGENCY
R1 1895	A.W. KEDDIE		GLO
R2 1940	R.F. WILSON		GLO

**LEGEND**

- FOUND CORNER
- SET CORNER
- PROPERTY BOUNDARY MARKED AND POSTED

**SURVEYOR'S STATEMENT**

This map correctly represents a survey made by me or under my direction in conformance with the requirements of the Land Surveyors' Act at the request of Plumas National Forest in DEC 21, 19 93  
*William Glenn Snow*  
William Glenn Snow L.S. 5623  
License Exp. Date 12/31/94

**COUNTY SURVEYOR'S STATEMENT**

This map has been examined in accordance with Section 8766 of the Land Surveyors' Act this 28th day of December, 1993.  
*R Tom Hunter*  
R. Tom Hunter R.C.E. 30515  
Plumas County Surveyor  
License Exp. Date 03/31/96

**RECORDER'S STATEMENT**

Filed this 28th day of December, 1993 at 1:59 P.M. in Book 9 of Records of Surveys, at page 138, at the request of the County Surveyor.  
Fee: \$500  
File No: 10299  
Judith Wells  
County Recorder  
By *Julie A. Dean*  
Deputy

**RECORD OF SURVEY**

LOCATED IN SECTIONS 4 AND 9 T26N R8E MDM COUNTY OF PLUMAS, STATE OF CALIFORNIA FOR THE PLUMAS NATIONAL FOREST. P.O. BOX 11500 QUINCY, CA. 95971.  
SURVEY CREW R.Knoettgen M.Bevely  
DRAWN BY S.Sasser  
SHEET: 1 OF 1