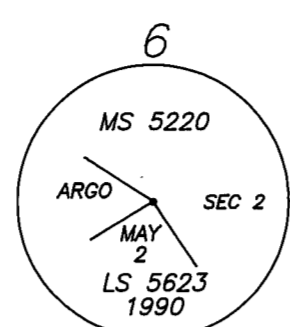
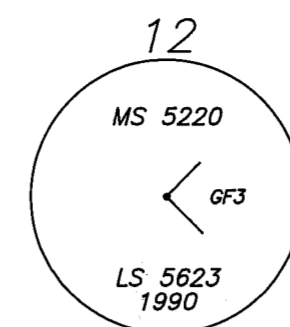


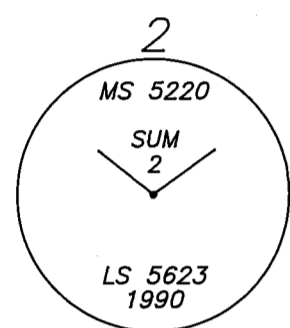
1 **SUMMIT COR. NO.1**
 RECORD: (GLO) A SPRUCE POST 3 1/2 FT. LONG, 4 IN. SQUARE, SET 18 IN. IN THE GROUND AND IN A MOUND OF STONE, SCRIBED 7-2-4484. SCRIBED SAID POST, ON THE WEST FACE, S-1-5220, WHENCE THE 1/4 SEC. CORNER ON WEST LINE OF SEC. 7, T.25N R.8E M.D.M. BEARS S.70°40'40"E. 4270.13 FEET.
 FWB: A PINE TREE 8" DIA S64°50'E 49.0 FT.
 A CEDAR TREE 18" DIA N22°00'E 60.3 FT.
 BOTH TREES BLAZED, AND SCRIBED "S-1 5220 BT"
 FOUND: NOTHING AT CORNER LOCATION
 FWB: IC 36" DIA N51°35'39"E 60.3 FT. (ORIG BT)
 IC SNAG S57°24'28"E 49.0 FT. (ORIG BT)
 SET: STD USFS DRIVE-IN MON W/ 96" OF ROD IN A 24" MOS 18" AG REESTABLISHED CORNER POSITION USING DISTANCE/DISTANCE INTERSECTION FROM FACE OF ORIGINAL BT'S.
 FWB: DF 8" DIA S56°14'39"E 12.23 FT. SCRIBED "S-2 5220 BT"



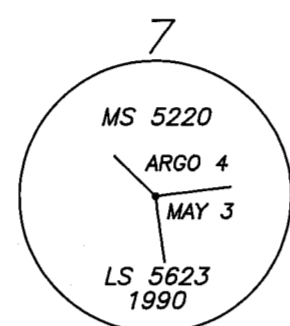
6 **MAY LODGE COR.2, ARGONAUT COR.1**
 RECORD: (GLO) POST 4 FT. LONG 4" SQUARE, SET 18" IN THE GROUND AND IN A MOUND OF EARTH, SCRIBED A-1, M-2, 5220.
 FWB: A FIR 20" DIA S01°35'E 27.7 FT.
 A FIR 22" DIA S54°40'W 46.0 FT.
 BOTH TREES BLAZED, AND SCRIBED A-1, M-2, 5220, BT.
 FOUND: NOTHING AT CORNER LOCATION
 FWB: WF 29" DIA S53°36'49"W 46.0 FT. ACCEPTED AS ORIG BT
 WF 30" DIA S01°06'51"E 28.7 FT. "BT" VISIBLE (ORIG BT)
 SET: STD USFS DRIVE-IN MON W/ 72" OF ROD 10" AG NO MOS
 FWB: WF 17" DIA N14°49'W 10.7 FT. SCRIBED "AIM25220BT"
 DF 8" DIA S84°41'W 19.8 FT. SCRIBED "AIM25220BT"



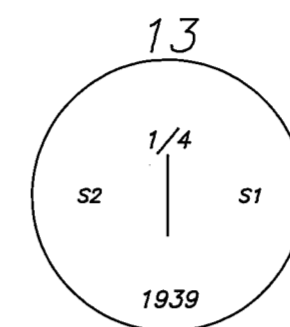
12 **GOLDEN FLEECE COR.3**
 RECORD: (GLO) POST 4 FT. LONG 4" SQUARE, SET 18" IN THE GROUND AND IN A MOUND OF EARTH, SCRIBED GF-3, 5220.
 FWB: A YELLOW PINE 26" DIA S03°10'E 17.5 FT.
 A YELLOW PINE 18" DIA N37°50'W 37.7 FT.
 BOTH TREES BLAZED AND SCRIBED GF-3, 5220 BT.
 FOUND: NOTHING AT CORNER LOCATION
 SET: STD USFS DRIVE-IN MON W/ 24" OF ROD 4" AG 18" MOS
 FWB: PP 24" DIA N40°03'31"W 38.77 FT. SCRIBED "GF35220BT"
 PP 32" DIA S01°06'41"E 18.02 FT. SCRIBED "GF35220BT"



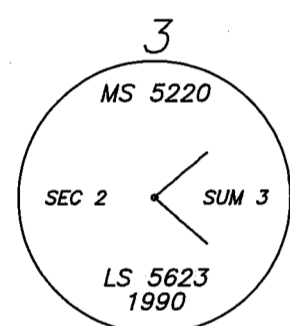
2 **SUMMIT COR. NO.2**
 RECORD: (GLO) POST 4 FT. LONG 4" SQUARE, SET 18" IN THE GROUND AND IN A MOUND OF STONES, SCRIBED 3-4484. SCRIBED SAID POST, ON THE NORTH FACE, S-2, 5220
 FWB: A CEDAR TREE 6" DIA S40°E 50.0 FT.
 A CEDAR TREE 10" DIA S02°W 39.5 FT.
 BOTH TREES BLAZED, AND SCRIBED "S-2 5220 BT"
 FOUND: NOTHING AT CORNER LOCATION
 FWB: IC 19" DIA S11°18'55"E 39.5 FT. (ORIG BT)
 IC 20" DIA S55°51'26"E 50.0 FT. (ORIG BT)
 SET: STD USFS DRIVE-IN MON W/ 24" OF ROD 10" AG (NO MOS) REESTABLISHED CORNER POSITION USING DISTANCE/DISTANCE INTERSECTION FROM FACE OF ORIGINAL BT'S.



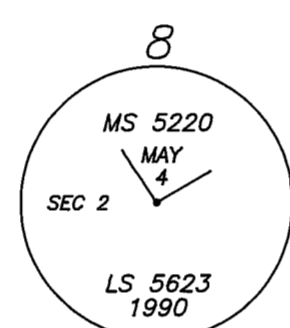
7 **MAY LODGE COR.3, ARGONAUT COR.4**
 RECORD: (GLO) POST 4 FT. LONG 4" SQUARE, SET 18" IN THE GROUND AND IN A MOUND OF EARTH, SCRIBED M-3, A-4, 5220,
 FWB: A YELLOW PINE 36" DIA S34°50'E 44.7 FT.
 A BLACK OAK 6" DIA N 3°20'W 43.4 FT.
 BOTH TREES BLAZED AND SCRIBED M-3, A-4, 5220, BT.
 FOUND: NOTHING AT CORNER LOCATION
 FWB: BO 11" DIA N01°45'15"W 43.4 FT.
 DECAYED PINE S34°53'18"E 44.7 FT.
 SET: STD USFS DRIVE-IN MON W/ 24" OF ROD 5" AG NO MOS
 FWB: DF 12" DIA N83°26'19"E 17.8 FT. SCRIBED "M3A4MS5220BT"



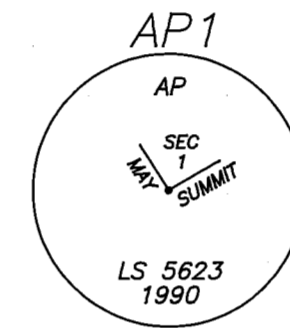
13 **1/4 COR SEC 1,2**
 RECORD: (GLO) SET AN IRON POST, 3 FT. LONG, 1" DIA. 28" IN THE GROUND, FOR 1/4 SEC. COR. WITH BRASS CAP.
 FWB: 30" DF S898'E 33 LKS DIST.
 8" SP S68"W 9 LKS DIST.
 FOUND: GLO MON 1" OD IP W/ 2.5" DIA. BRASS CAP 10" ABOVE GROUND (NO MOS) W/ "US GENERAL LAND OFFICE SURVEY" LOGO
 FWB: 14" SP S60°W 6.4 FT. (CLOSED FACE)
 W/ 1957 K TAG (O.BROWN) 1972 BT TAG
 42" DF S83°E 21.9 FT. (CLOSED FACE)
 W/ 1972 BT TAG (O.BROWN) AND OLD RUSTY ATTENTION SIGNS
 SET: NOTHING



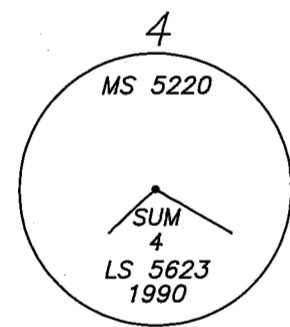
3 **SUMMIT COR. NO.3**
 RECORD: (GLO) POST 4 FT. LONG 4" SQUARE, SET 18" IN THE GROUND AND IN A MOUND OF STONES, SCRIBED S-3, 5220.
 FWB: A SUGAR PINE 54" DIA N19°20'E 45.3 FT.
 A BLACK OAK 5" DIA S12°50'E 22.4 FT.
 BOTH TREES BLAZED, AND SCRIBED S-3, 5220, BT.
 FOUND: NOTHING AT CORNER LOCATION
 FWB: SP 54" DIA STUMP N22°00'11"E 45.3 FT. (ACCEPTED AS ORIG BT)
 BO 13" DIA S16°57'E 22.4 FT. (ILLEGIBLE SCRIBING VISIBLE)
 SET: STD USFS DRIVE-IN MON W/ 24" OF ROD 4" AG (NO MOS) REESTABLISHED CORNER USING DISTANCE/DISTANCE INTERSECTION FROM FACE OF ORIGINAL BT'S.
 FWB: WF 12" DIA N52°08'E 28.08 FT. SCRIBED "S35220BT"



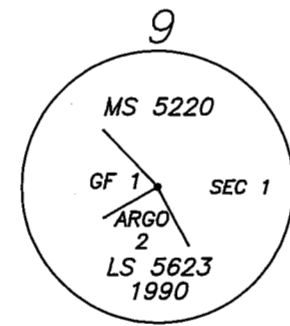
8 **MAY NO.4**
 RECORD: (GLO) POST 4 FT. LONG 4" SQUARE, SET 18" IN THE GROUND AND IN A MOUND OF EARTH, SCRIBED M-4, 5220
 FWB: COR. NO.3 SUMMIT LODE3, OF THIS SURVEY S.59°32'W 64 FT.
 A SUGAR PINE 60" DIA N48°45'E 28.8 FT.
 A YELLOW PINE 36" DIA N25°10'W 6.4 FT.
 BOTH TREES BLAZED AND SCRIBED M-4, 5220, BT.
 FOUND: NOTHING AT CORNER LOCATION
 FWB: PINE STUMP 44" DIA N36°50'31"W 7.93 FT.
 SP SNAG 59" DIA N48°17'07"E 29.58 FT.
 SET: USFS DRIVE-IN MON W/ 24" OF ROD 8" AG 36" MOS
 FWB: DF 7" DIA N76°18'47"E 5.1 FT. SCRIBED "M45220BT"
 WF 14" DIA S44°40'27"E 5.5 FT. SCRIBED "M45220BT"
 DF 6" DIA S75°40'47"W 7.1 FT. SCRIBED "M45220BT"



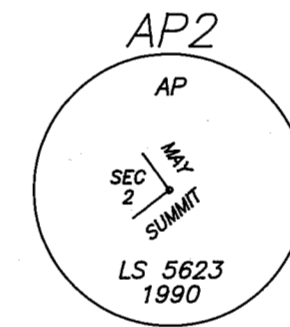
AP1 **ANGLE POINT #1**
 RECORD: NOTHING
 FOUND: NOTHING
 SET: STD USFS DRIVE IN MON W/ 48" OF ROD 6" AG (NO MOS)
 FWB: CORNER 3 SUMMIT LOAD S59°00'28"W 68.20 FT.
 CORNER 8 MAY LOAD S23°55'23"E 1.87 FT.



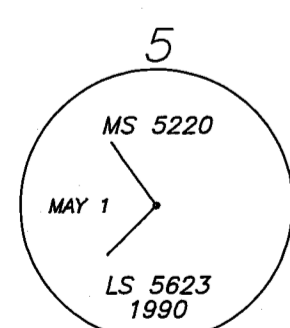
4 **SUMMIT COR. NO.4**
 RECORD: (GLO) POST 4 FT. LONG 4" SQUARE, SET 18" IN THE GROUND AND IN A MOUND OF STONES, SCRIBED S-4, 5220.
 FWB: A CEDAR 36" DIA S82°20'E 16.6 FT.
 A YELLOW PINE 20" DIA N43°18'W 29.2 FT.
 BOTH TREES BLAZED, AND SCRIBED "S-4 5220 BT"
 FOUND: NOTHING AT CORNER LOCATION
 SET: STD USFS DRIVE-IN MON W/ 24" OF ROD IN A 24" MOS 8" AG 18" MOS REESTABLISHED CORNER POSITION BY MAKING END LINES OF MAY PARALLEL AND SIDE LINES PARALLEL.
 FWB: WF 10" DIA N14°05'W 6.8 FT. SCRIBED "S45220BT"
 WF 8" DIA N69°23'E 8.4 FT. SCRIBED "S45220BT"



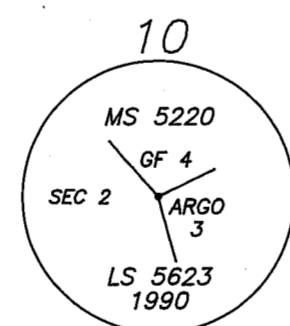
9 **ARGONAUT LODGE COR.2, GF. COR. 1**
 RECORD: (GLO) POST 4 FT. LONG 4" SQUARE, SET 18" IN THE GROUND AND IN A MOUND OF EARTH, SCRIBED A-2, GF-1, 5220.
 FWB: A SPRUCE 10" DIA N68°23'W 12.2 FT.
 A SPRUCE 15" DIA S27°40'W 23.5 FT.
 BOTH TREES BLAZED AND SCRIBED A-2, GF-1, 5220, BT.
 FOUND: NOTHING AT CORNER LOCATION
 SET: STD USFS DRIVE-IN MON W/ 48" OF ROD 10" AG 30" MOS
 FWB: DF 27" DIA N14°14'E 4.4 FT. SCRIBED "A2GF15220BT"
 WF 22" DIA S77°21'E 9.5 FT. SCRIBED "A2GF15220BT"



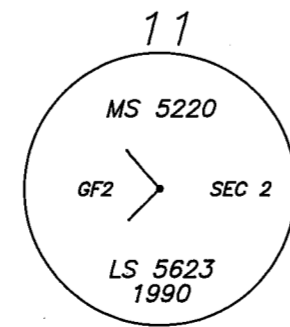
AP2 **ANGLE POINT #2**
 RECORD: NOTHING
 FOUND: NOTHING
 SET: STD USFS DRIVE-IN MON W/ 24" OF ROD 6" AG 24" MOS
 FWB: CORNER 4 SUMMIT LOAD N59°00'28"E 50.55 FT.
 CORNER 5 MAY LOAD S23°55'23"E 10.12 FT.



5 **MAY LODGE COR.1**
 RECORD: (GLO) POST 4 FT. LONG 4" X6" SQUARE, SET 18" IN THE GROUND AND IN A MOUND OF EARTH, SCRIBED M-1, 5220.
 FWB: 1/4 SEC. CORNER ON THE WEST LINE OF SEC.7 T25N R8E M.D.M S70°56'10"E 5810.96 FT.
 A YELLOW PINE 42" DIA N39°05'E 30.0 FT.
 A YELLOW PINE 36" DIA S40°40'W 39.5 FT.
 BOTH TREES BLAZED, AND SCRIBED M-1, 5220, BT.
 FOUND: NOTHING
 SET: STD USFS DRIVE-IN MON W/ 24" OF ROD IN A 24" MOS 8" AG 24" MOS REESTABLISHED CORNER POSITION BY MAKING END LINES OF MAY PARALLEL AND SIDE LINES PARALLEL.
 FWB: WF 8" DIA N65°04'E 17.3 FT. SCRIBED "M15220BT"
 SP 8" DIA S00°33'E 23.6 FT. SCRIBED "M15220BT"



10 **ARGONAUT LODGE COR.3, GF. COR.4**
 RECORD: (GLO) POST 4 FT. LONG 4" SQUARE, SET 18" IN THE GROUND AND IN A MOUND OF EARTH, SCRIBED A-3, GF-4, 5220.
 FWB: A YELLOW PINE 16" DIA N32°50'E 35.8 FT.
 A SPRUCE 10" DIA N75°30'W 37.7 FT.
 BOTH TREES BLAZED AND SCRIBED A-3, GF-4, 5220, BT.
 FOUND: IMBEDDED MOS ACCEPTED POSITION
 FWB: PP 23" DIA N32°07'37"E 35.08 FT.
 SET: STD USFS DRIVE-IN MON W/ 48" OF ROD 8" AG 36" MOS (SET ROD IN CENTER OF EXISTING MOS)
 FWB: WF 16" DIA N78°46'W 11.4 FT. SCRIBED "A3GF45220BT"



11 **GOLDEN FLEECE COR.2**
 RECORD: (GLO) POST 4 FT. LONG 4" SQUARE, SET 18" IN THE GROUND AND IN A MOUND OF EARTH, SCRIBED GF-2, 5220.
 FWB: A SPRUCE 60" DIA S31°50'W 16.8 FT.
 A YELLOW PINE 18" DIA N11°10'E 44.3 FT.
 BOTH TREES BLAZED AND SCRIBED GF-2, 5220 BT.
 FOUND: NOTHING AT CORNER LOCATION
 SET: STD USFS DRIVE-IN MON W/ 36" OF ROD 8" AG NO MOS
 FWB: WF 7" DIA N75°00'57"W 6.2 FT. SCRIBED "GF25220BT"
 WF 7" DIA S36°56'W 6.4 FT. SCRIBED "GF25220BT"

NONSTANDARD ABBREVIATIONS

FWB	FROM WHICH BEARS
BT	BEARING TREE
MOS	MOUND OF STONE
DWR	DEPARTMENT OF WATER RESOURCES
JUN	JUNIPER
DF	DOUGLAS FIR
WF	WHITE FIR
RF	RED FIR
PP	PONDEROSA PINE
SP	SUGAR PINE
JP	JEFFREY PINE
IC	INCENSE CEDAR
MON	MONUMENT
RP	REFERENCE POINT
AG	ABOVE GROUND

RECORD OF SURVEY

LOCATED IN SECTION 1,2 T25N R7E AND SECTION 35 T26N R7E MDM COUNTY OF PLUMAS, STATE OF CALIFORNIA FOR THE PLUMAS NATIONAL FOREST, P.O. BOX 11500 QUINCY, CA. 95971.

SURVEY CREW R.Knoettgen J.Schmidt
 L.Gross T.Wadizak
 D.Hobbs

DRAWN BY S.Sasser

SHEET: 2 OF 2