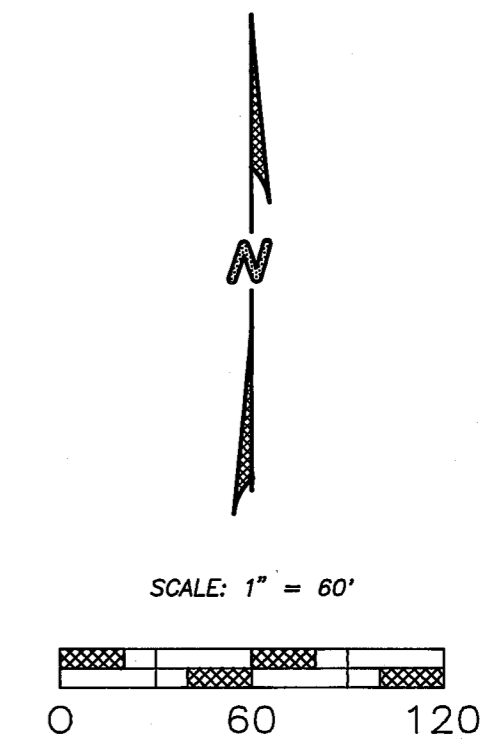
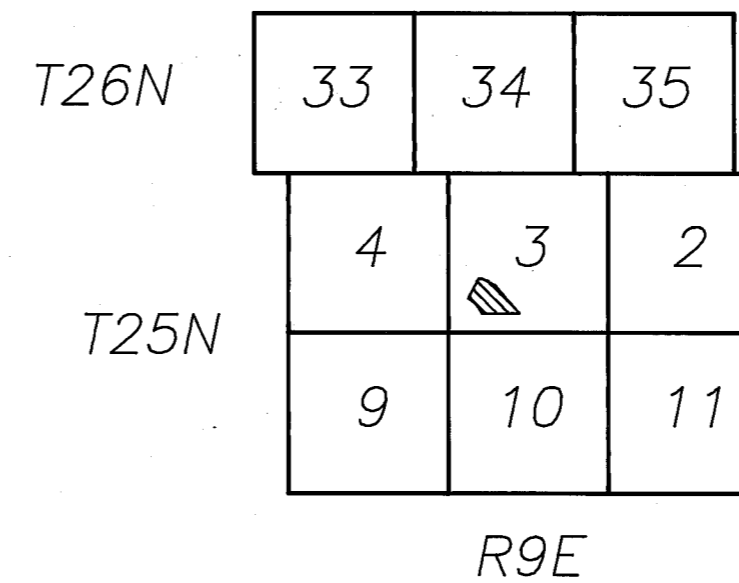


DELAWARE PLACER CLAIM
(AN UNPATENTED MINING CLAIM)
(SODA ROCK TRAVERTINE QUARRY)

5.77 AC.

PROJECT LOCATION MAP



NOTES

1. THE PURPOSE OF THIS PLAT IS TO PERPETUATE THE EXCAVATION LIMITS OF THE DELAWARE PLACER CLAIM (SODA ROCK TRAVERTINE QUARRY), AS AGREED TO BY DISTRICT RANGER AND OPERATOR IN THE MINING PLAN OF OPERATION SIGNED BY BOTH PARTIES ON AUGUST 7, 1987.
2. R1 REFERS TO THAT PLAT WHICH IS A PART OF THE MINING PLAN OF OPERATION DATED AUG. 7, 1987, SIGNED BY THE DISTRICT RANGER AND THE OPERATOR ON FILE AT THE QUINCY RANGER DISTRICT. FILE IS LISTED AS 2810, DELAWARE PLACER CLAIM, DINGLE, DON AND CAROLYN.
3. UNABLE TO SHOW CALCULATED TIE TO THE SOUTHWEST CORNER OF SECTION 3, AS SHOWN ON R1 BECAUSE THIS CORNER IS NOW CONSIDERED A LOST CORNER.
4. A STANDARD USFS DRIVE-IN MONUMENT IS A 5/8" DIAMETER ALUMINUM ROD WITH A 3 1/4" DIAMETER ALUMINUM CAP MARKED WITH THE USFS LOGO.
5. STD USFS ROCK TABLET IS A 3-1/2" DIAMETER ALUMINUM CAP WITH A 4" STEM STAMPED WITH THE USFS LOGO.
6. DRILL BIT IS 1-1/2" OD STEEL BIT OF VARYING LENGTHS SET BY THE OPERATOR IN 1982 TO HELP IDENTIFY CORNER LOCATIONS.
7. FENCE POST IS A 6 FOOT LONG ALUMINUM FENCE POST WITH LAND SURVEY MONUMENT SIGN ATTACHED.

NONSTANDARD ABBREVIATIONS

FWB	FROM WHICH BEARS
BT	BEARING TREE
MOS	MOUND OF STONE
DWR	DEPARTMENT OF WATER RESOURCES
JUN	JUNIPER
DF	DOUGLAS FIR
WF	WHITE FIR
RF	RED FIR
PP	PONDEROSA PINE
SP	SUGAR PINE
JP	JEFFREY PINE
IC	INCENSE CEDAR
MON	MONUMENT
RP	REFERENCE POINT
AG	ABOVE GROUND
BO	BLACK OAK
WC	WITNESS CORNER
SRTQ	SODA ROCK TRAVERTINE QUARRY

LEGEND



- FOUND CORNER
- SET CORNER

BASIS OF BEARING

THE BASIS OF BEARING IS A SOLAR OBSERVATION TAKEN AT CORNER # 2

SURVEY HISTORY

DATE	NAME	REG. NO.	AGENCY
R1 1982	R.KOEHNE		USFS



SURVEYOR'S STATEMENT

This map correctly represents a survey made by me or under my direction in conformance with the requirements of the Land Surveyors' Act at the request of Plumas National Forest in FEB 17, 1993.

William G. Snow
William Glenn Snow L.S. 5623
License Exp. Date 12/31/94

COUNTY SURVEYOR'S STATEMENT

This map has been examined in accordance with Section 8766 of the Land Surveyors' Act this 19th day of February, 1993.

R. Tom Hunter
R. Tom Hunter R.C.E. 30515
Plumas County Surveyor
License Exp. Date 03/31/96

RECORDER'S STATEMENT

Filed this 19 day of FEBRUARY, 1993 at 1:40 p.m. in Book 9 of Records of Surveys, at page 105, at the request of the County Surveyor.

Fee: 7.00
File No: 1111
Judith Wells
County Recorder
By: *Ann Van Gelder*
Deputy

RECORD OF SURVEY

LOCATED IN SECTION 3, T25N R9E MDM, COUNTY OF PLUMAS, STATE OF CALIFORNIA, FOR THE PLUMAS NATIONAL FOREST. P.O. BOX 11500 QUINCY, CA. 95971.

SURVEY CREW: R.Knoettgen, J.Hartsfield, L.Defazio, M.Bevely, D.Hobbs

DRAWN BY: *J.Hartsfield/S.Sasser* SHEET: 1 OF 2