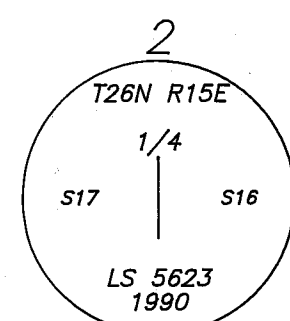


RECORD: 1  
(GLO) VOLCANIC STONE 26"X24"X20" 4.5 FT. MOS.  
FWB:  
20" PINE N32°E 79 LKS.  
9" MAHOGANY N45°W 72 LKS.  
7" MAHOGANY S35°W 82 LKS.  
24" PINE S39°E 84 LKS.

FOUND: 3'X3'X1' MOS. WITH 19"X14"X12" STONE WITH 3 NOTCHES EAST AND 3 NOTCHES SOUTH  
FWB:  
MAHOGANY, 14" S34°37'W 54.65 FT. (SCRIBING VISIBLE)

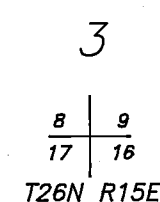
SET: STD USFS DRIVE-IN MON W/24" OF ROD IN CENTER OF EXISTING MOS.  
FWB:  
20" PINE S84°40'E 5 FT.  
SCRIBED "T26N R15E S21 BT."  
11" PINE S09°38'W 74.7 FT.  
SCRIBED "T26N R15E S20 BT"



RECORD: 2  
(GLO) PINE POST 48"X4"X4" IN 4'X2' MOS.  
FWB:  
36" PINE S60°W 15 LKS.  
40" PINE S52°E 68 LKS.

FOUND: 4'X 1.5' MOS (NO BT'S) ACCEPTED AS ORIGINAL CORNER

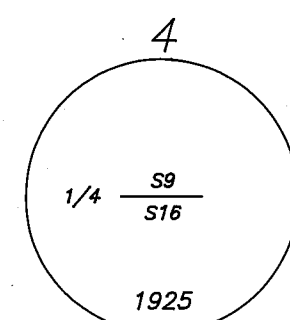
SET: STD USFS DRIVE-IN MON W/24" OF ROD IN CENTER OF ACCEPTED MOS.  
FWB:  
14" PINE S59°35'W 144.38 FT.  
SCRIBED "1/4 S17 BT."  
8" PINE N50°04'W 156.25 FT.  
SCRIBED "1/4 S17 BT."



RECORD: 3  
(GLO) VOLCANIC STONE 14"X10"X8" IN 4.5'X2' MOS.  
FWB:  
40" PINE N65°E 15 LKS.  
12" JUNIPER S44°E 305 LKS.  
16" JUNIPER S37°W 203 LKS.  
20" JUNIPER N56°W 94 LKS.

FOUND: 4'X4'X1' MOS. WITH 6"X10"X12" ROCK WITH 4 NOTCHES ON SOUTH FACE AND 4 NOTCHES ON EAST FACE  
FWB:  
14" JUNIPER N55°40'W 62.40 FT. SCRIBING VISIBLE  
30" PINE N65°35'E 10.25 FT. SCRIBING VISIBLE

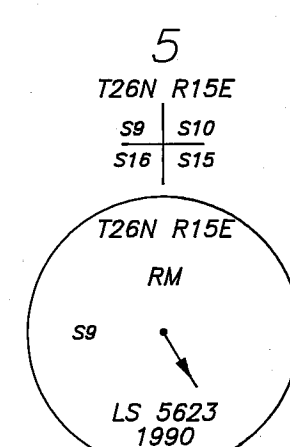
SET: STD USFS ROCK TABLET IN 6"X10"X12" STONE  
FWB:  
7" JUNIPER S51°25'W 12.66 FT.  
SCRIBED "T26N R15E S20 BT"



RECORD: 4  
(GLO) A GRANITE STONE 16"X12"X10" IN 4'X2' MOS.  
FWB:  
20" PINE S40°E 37 LKS.  
12" MAHOGANY N7°W 88 LKS.

FOUND: IRON PIPE 1" DIA. 12" ABOVE GROUND IN 30" MOS. W/ 2.5" BRASS CAP SET BY BLM RESURVEY (R2) (NO BT'S, FIRE MUST HAVE DESTROYED)

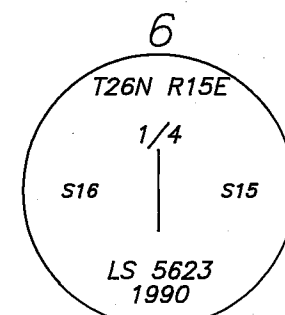
SET: NOTHING- NO TREES AVAILABLE



RECORD: 5  
(GLO) VOLCANIC STONE 33"X10"X8" IN 4.5'X2' MOS.  
FWB:  
10" PINE S30°E 230 LKS.  
40" PINE S28°W 322 LKS.

FOUND: 3'X3'X1.5' MOS. WITH 36"X24"X6" ROCK NOTCHED ON SOUTH AND EAST FACES.

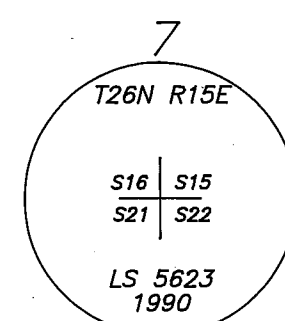
SET: PLACED "P.K." NAIL IN TOP OF NOTCHED ROCK IN MOS. WIRED LAND MON. SIGN TO ROCK  
FWB:  
RM N40°00'W 34.62 FT.  
(NO OTHER TREES AVAILABLE)  
NOTE:  
RM IS STD USFS DRIVE-IN MON ON 24" OF ROD



RECORD: 6  
(GLO) VOLCANIC STONE 14"X8"X6" IN 4'X2' MOS.  
FWB:  
8" MAHOGANY N13°E 17 LKS.  
18" PINE S11°E 19 LKS.

FOUND: 3'X3'X2' MOS. NO MARKED STONE  
FWB:  
18" PINE S21°48'E 15.65 FT.  
PINE IS DOWN, (SCRIBING VISIBLE)

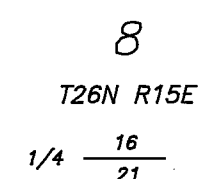
SET: STD USFS MON IN 3'X3'X2' MOS.  
FWB:  
10" PINE S88°42'W 95.84 FT. SCRIBED "1/4 S16 BT."  
44" JUNIPER N26°03'E 30.12 FT. SCRIBED "1/4 S15 BT."



RECORD: 7  
(GLO) VOLCANIC STONE 14"X12"X10" IN 4.5'X2' MOS.  
FWB:  
40" PINE N55°W 113 LKS.  
25" PINE S42°W 78 LKS.  
19" PINE S60°W 59 LKS.

FOUND: 8"X10"X12" STONE W/NOTCHES IN A 3'X3'X1' MOS, CORNER IN MIDDLE OF E-W FENCELINE OLD POSTED K-TAG (NO BT'S)

SET: STD USFS DRIVE-IN MON ON 24" OF ROD IN MIDDLE OF EXISTING MOS.  
FWB:  
10" PINE S22°30'E 170.73 FT.  
SCRIBED "T26N R15E S22 BT."  
(NO OTHER TREES NEARBY.)



RECORD: 8  
(GLO) SET VOLCANIC STONE 18"X12"X6" IN 4'X2' MOS FOR 1/4 SEC COR.  
FWB:  
15" PINE N88°W 11 LKS DIST.  
7" PINE S28°W 75 LKS DIST.

FOUND: SEARCHED FOR NOT FOUND

SET: NOTHING

### RECORD OF SURVEY

LOCATED IN SECTION 16 T26N R15E MDM, COUNTY OF PLUMAS, STATE OF CALIFORNIA, FOR THE PLUMAS NATIONAL FOREST. P.O. BOX 11500 QUINCY, CA. 95971.

SURVEY CREW

B.Snow  
T.Wadnizak

J.Schmidt

DRAWN BY

S.Sasser

SHEET: 2 OF 2