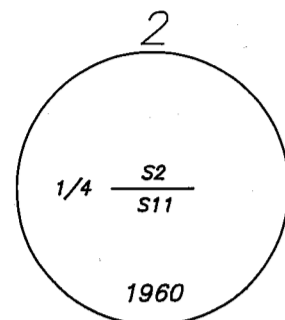


RECORD: SET A POST 4 FEET LONG, 4 INCHES DIAMETER 2 FEET DEEP FOR CORNER TO SECTIONS 2,3,10,11 (GLO)
FWB:
YELLOW PINE 4" DIA N 56° E 50 LKS
YELLOW PINE 50" DIA S 13° W 16 LKS
YELLOW PINE 10" DIA N 31° W 250 LKS
YELLOW PINE 14" DIA S 14° E 65 LKS

FOUND: STD DWR MON 14" ABOVE GROUND, NO MOS, ACCEPTED AS BEST AVAILABLE EVIDENCE OF ORIGINAL CORNER LOCATION

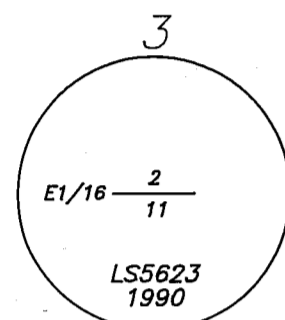
SET: NOTHING
FWB:
37" PP N 58° E 34.2 FT CLOSED FACE (GLO)
52" PP S 13° W 12.0 FT PARTIAL SCRIBING VISIBLE (GLO)



RECORD: SET POST 4 FEET LONG, 4 INCHES DIAMETER 2 FEET DEEP IN STONE MOUND 4 1/2 FEET DIAMETER AT BASE 2 FEET HIGH FOR QUARTER SECTION CORNER. (GLO)

FOUND: STD DWR MON 24" ABOVE GROUND, NO MOS, ACCEPTED AS BEST AVAILABLE EVIDENCE OF ORIGINAL CORNER LOCATION

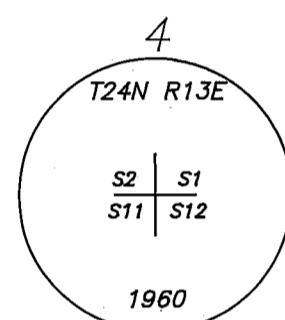
SET: NOTHING



RECORD: NOTHING SET

FOUND: NOTHING

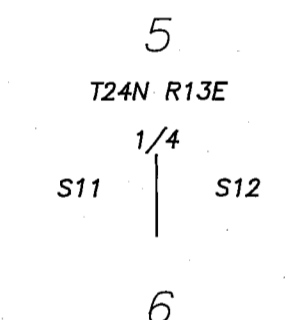
SET: STD USFS DRIVE-IN MON ON A 24" ROD



RECORD: SET POST 4 FEET LONG 4 INCHES DIAMETER AT BASE, 2 FEET HIGH WITH PITS 24X18X12 FOR CORNER TO SECTIONS 1,2,11,12. (GLO)

FOUND: STD DWR MON 22" ABOVE GROUND IN A 24"X24"X6" MOS, ACCEPTED AS BEST AVAILABLE EVIDENCE OF ORIGINAL CORNER LOCATION

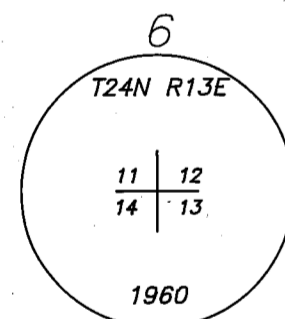
SET: NOTHING



RECORD: SET POST 4 FEET LONG, 4 INCHES DIAMETER, 2 FEET IN MOUND 4 1/2 FEET DIAMETER AT BASE 2 FEET HIGH WITH PITS 24X18X12 FOR QUARTER SECTION CORNER. (GLO)

FOUND: NOTHING

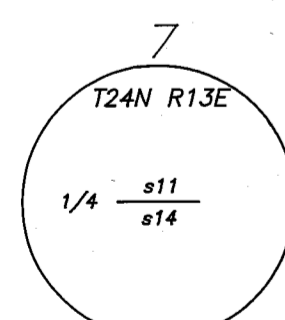
SET: NOTHING, CALCULATED CORNER POSITION BY SINGLE PROPORTION



RECORD: SET POST 4 FEET LONG, 4 INCHES DIAMETER 2 FEET IN MOUND 4 1/2 FEET DIAMETER AT BASE, 2 FEET HIGH WITH PITS 24X18X12 FOR CORNER TO SECTIONS 11,12,13,14. (GLO)

FOUND: STD DWR MON 9" ABOVE GROUND IN A 18"X18"X8" MOS, ACCEPTED AS BEST AVAILABLE EVIDENCE OF ORIGINAL CORNER LOCATION

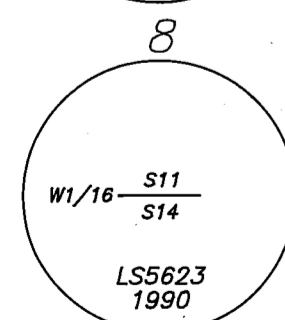
SET: NOTHING



RECORD: SET POST 4 FEET LONG, 4 INCHES DIAMETER 2 FEET DEEP IN MOUND 4 1/2 FEET DIAMETER AT BASE 2 FEET HIGH WITH PITS 24X18X12 FOR QUARTER SECTION CORNER. (GLO)

FOUND: NON-STANDARD DWR MON, THAT IS, A 1" OD IP WITH A 1" DIA BRASS CAP, NO LOGO, 6" ABOVE GROUND, ACCEPTED AS BEST AVAILABLE EVIDENCE OF ORIGINAL CORNER LOCATION

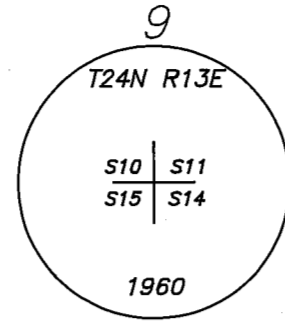
SET: NOTHING



RECORD: NOTHING SET

FOUND: NOTHING

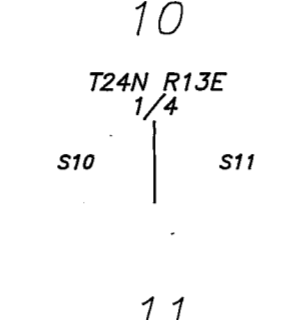
SET: STD USFS DRIVE-IN MON ON A 24" ROD, 3" ABOVE GROUND, NO MOS
FWB:
4" PINE S 78°46' W 43.5 FT SCRIBED "XBT"
11" PINE N 00°05' W 10.5 FT SCRIBED "W 1/16 S11BT"



RECORD: SET POST 4 FEET LONG, 4 INCHES DIAMETER, 2 FEET DEEP FOR CORNER TO SECTIONS 10,11,14,15 FROM WICH BEARS A YELLOW PINE 30 INCHES DIAMETER S 15° W 71 LINKS DIST. (GLO)
YELLOW PINE 48 INCHES DIAMETER N 31° W 31 LINKS DIST.
COTTONWOOD 10 INCHES DIAMETER S 19° E 175 LINKS DIST.
COTTONWOOD 6 INCHES DIAMETER S 19° E 175 LINKS DIST.

FOUND: STD DWR MON 21" ABOVE GROUND, NO MOS, ACCEPTED AS BEST AVAILABLE EVIDENCE OF ORIGINAL CORNER LOCATION

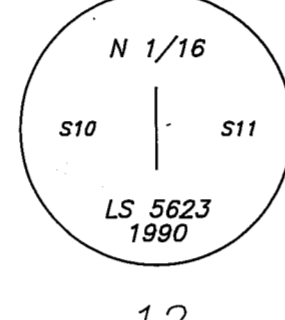
SET: NOTHING



RECORD: SET POST 4 FEET LONG 4 INCHES DIAMETER 2 FEET DEEP IN MOUND 4 1/2 FEET DIAMETER AT BASE, 2 FEET HIGH WITH PITS 24X18X12 FOR QUARTER SECTION CORNER. (GLO)

FOUND: NOTHING

SET: NOTHING AT CORNER POSITION; UNSUITABLE LOCATION FOR A MON
FWB:
STD USFS DRIVE-IN MON ON A 36" ROD, 10" ABOVE GROUND IN A 18"X18"X10" MOS N 00°13'11" E 660.00 FT (WITNESS CORNER) "LS 5623"
FWB:
14" PINE N 74°12' W 123.6 FT SCRIBED "1/4 S10BT"

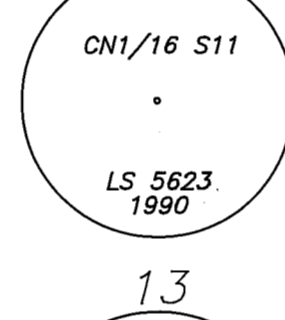


RECORD: NOTHING SET

FOUND: NOTHING AT USFS CALCULATED CORNER POSITION

FWB:
STD DWR MON 22" ABOVE GROUND, NO MOS, S 50°54'08" E 0.55 FT. DID NOT ACCEPT AS CORRECT CORNER POSITION (CONTROL MON)

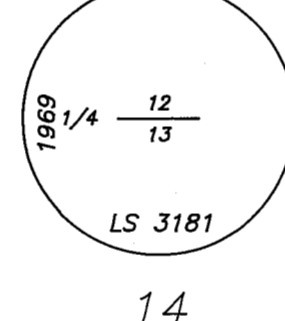
SET: STD USFS DRIVE-IN MON ON A 24" ROD, 6" ABOVE GROUND, NO MOS
FWB:
17" PINE N 33° W 15.6 FT SCRIBED "N 1/16 S10BT"
21" PINE N 62° E 39.2 FT SCRIBED "N 1/16 S11BT"



RECORD: NOTHING SET

FOUND: NOTHING

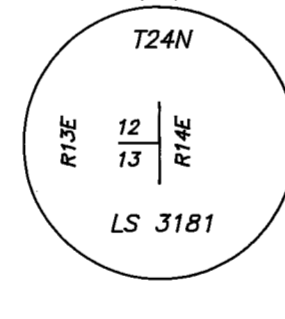
SET: STD USFS DRIVE-IN MON, 6" ABOVE GROUND, NO MOS



RECORD: SET A POST 4 FEET LONG, 4 INCHES DIAMETER 2 FEET DEEP IN A MOUND 4 1/2 FEET DIAMETER AT BASE 2 FEET HIGH WITH PITS 24X18X12 FOR QUARTER SECTION CORNER. (GLO)

FOUND: STD DWR MON 13" ABOVE GROUND 48"X48"X8" MOS, ACCEPTED AS BEST AVAILABLE EVIDENCE OF ORIGINAL CORNER LOCATION

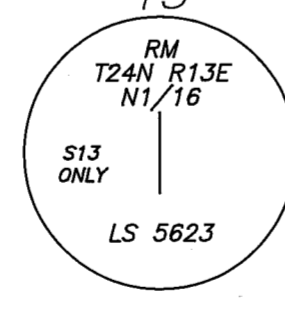
SET: NOTHING



RECORD: SET A POST 4 FEET LONG, 4 INCHES DIAMETER, 2 FEET DEEP IN STONE MOUND 4 1/2 FEET BASE, 2 FEET HIGH FOR CORNER TO SECTIONS 12 AND 13. (GLO)

FOUND: STD DWR MON 14" ABOVE GROUND, NO MOS, ACCEPTED AS BEST AVAILABLE EVIDENCE OF ORIGINAL CORNER LOCATION

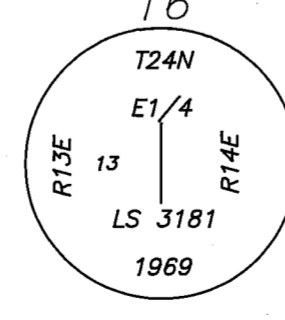
SET: NOTHING



RECORD: NOTHING SET

FOUND: NOTHING

SET: NOTHING (FALLS IN ROAD)
FWB:
16" PINE S 10°54' W 51.7 FT SCRIBED "N 1/16 S13 BT"
STD USFS DRIVE-IN MON, STAMPED "RM", S 74°46'33" E 41.48 FT "LS 5623"

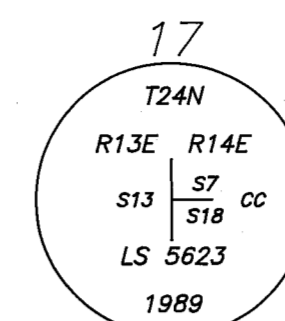


RECORD: SET A POST 4 FEET LONG, 4 INCHES DIAMETER, 2 FEET IN GROUND FOR QUARTER SECTION CORNER FROM WHICH BEARS A YELLOW PINE 8 INCHES DIAMETER N.41 1/2° W 167 LINKS DIST A YELLOW PINE 12 INCHES DIAMETER S.50° W 185 LINKS DIST (GLO)

FOUND: STD DWR MON 14" ABOVE GROUND 36" MOS ACCEPTED AS BEST AVAILABLE EVIDENCE OF ORIGINAL CORNER LOCATION

SET: NOTHING (ACCEPTED EXISTING MON)

FWB:
12" PINE S 08°42' W 13.5 FT SCRIBED "1/4 S13 BT"
22" PINE N 25°42' W 16.9 FT SCRIBED "1/4 S13 BT"

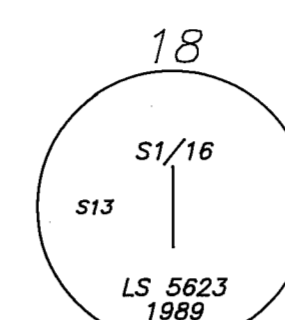


RECORD: INTERSECT THE WEST BOUNDARY 17.55 CHAINS SOUTH OF THE QUARTER SECTION CORNER ON THE EAST BOUNDARY OF SECTION 13, TOWNSHIP 24 NORTH, RANGE 13 EAST AND SET A STONE 18X18X6 IN A STONE MOUND 4 1/2 FEET IN DIAMETER AT BASE AND 2 FEET HIGH FOR CORNER TO FRACTIONAL SECTIONS 7 AND 18

FOUND: NOTHING AT TRUE CLOSING CORNER POSITION

FWB:
STD DWR MON 22" ABOVE GROUND N 89°36'05" W 4.72 FEET, ACCEPTED DWR MON AS ORIGINAL CLOSING CORNER

SET: STD USFS DRIVE-IN MON 10" ABOVE GROUND IN A 36"X30"X12" MOS AT THE TRUE POINT OF INTERSECTION AND STAMPED "AM" ON FOUND UNACCEPTED DWR MON

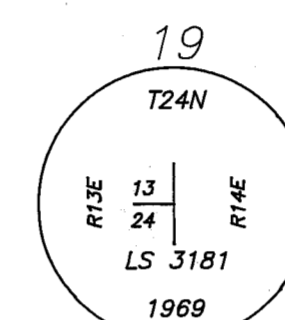


RECORD: NOTHING SET

FOUND: NOTHING

SET: STD USFS DRIVE-IN MON ON A 24" ROD, 10" ABOVE GROUND IN A 36"X36"X10" MOS "LS 5623"

FWB:
10" PINE N 81°28' W 10.3 FT SCRIBED "S 1/16 S13BT"
16" PINE N 04°43' E 46.8 FT SCRIBED "S 1/16 S13BT"

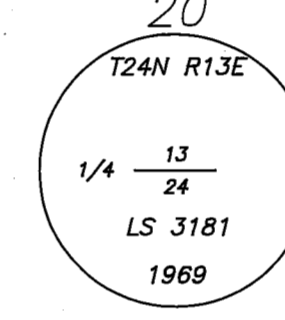


RECORD: SET A STONE 24X10X10 IN STONE MOUND 4 1/2 FEET BASE 2 FEET HIGH FOR CORNER TO SECTION 13 AND 24. (GLO)

FOUND: STD DWR MON 30" ABOVE GROUND IN A 54"X54"X18" MOS, ACCEPTED AS BEST AVAILABLE EVIDENCE OF ORIGINAL CORNER LOCATION

SET: NOTHING (ACCEPTED EXISTING MON)

FWB:
15" PINE S 76°10' W 47.4 FT SCRIBED "T24NR13ES24BT"
13" WF N 37°27' W 33.2 FT SCRIBED "T24NR13ES13BT"

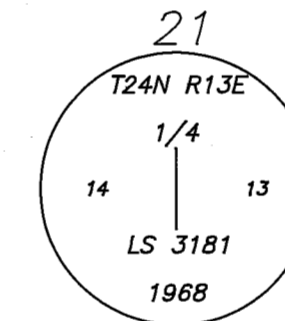


RECORD: SET A POST 4 FEET LONG, 4 INCHES DIAMETER 2 FEET DEEP FOR QUARTER SECTION CORNER FROM WHICH BEARS A FIR 24 INCHES DIAMETER S 46° E 78 LINKS DIST. A FIR 13 INCHES DIAMETER S 17° W 61 LINKS DIST. (GLO)

FOUND: STD DWR MON 24" ABOVE GROUND IN A 48"X48"X18" MOS, ACCEPTED AS BEST AVAILABLE EVIDENCE OF ORIGINAL CORNER LOCATION

SET: NOTHING (ACCEPTED EXISTING MON)

FWB:
13" PINE S 10°29' W 102.5 FT SCRIBED "1/4 S24BT"

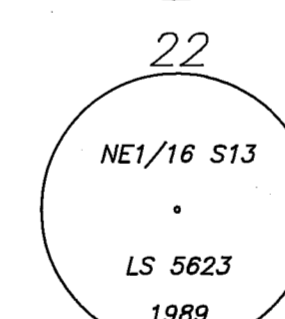


RECORD: SET A STONE 30X16X4 IN STONE MOUND 4 1/2 FEET DIAMETER AT BASE 2 FEET HIGH FOR QUARTER SECTION CORNER. (GLO)

FOUND: STD DWR MON 9" ABOVE GROUND 30"X30"X4" MOS, ACCEPTED AS BEST AVAILABLE EVIDENCE OF ORIGINAL CORNER LOCATION

SET: NOTHING (ACCEPTED EXISTING MON)

FWB:
6" PINE N 46°15' E 92.6 FT SCRIBED "1/4 S13BT"
8" PINE N 06°58' W 83.0 FT SCRIBED "1/4 S24BT"

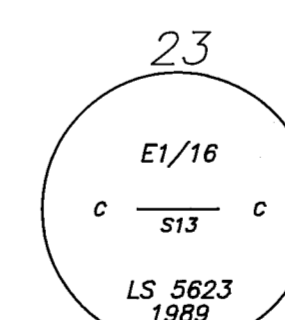


RECORD: NOTHING SET

FOUND: NOTHING

SET: STD USFS DRIVE-IN MON ON A 24" ROD, 8" ABOVE GROUND IN A 18"X18"X4" MOS

FWB:
17" JP S 59°57' E 173.2 FT SCRIBED "NE 1/16 S13 BT"
23" JP S 07°22' E 186.3 FT SCRIBED "NE 1/16 S13 BT"



RECORD: NOTHING SET

FOUND: NOTHING

SET: STD USFS DRIVE-IN MON ON A 24" ROD, 8" ABOVE GROUND WITH A 22"X18"X12" STONE ON WEST SIDE OF MON "LS 5623"

FWB:
14" JP S 86°29' E 22.9 FT SCRIBED "CE 1/16 S13BT"

RECORD OF SURVEY

LOCATED IN SECTIONS 11 & 13 T24N R13E AND SECTION 17 T24N R14E MDM, COUNTY OF PLUMAS, STATE OF CALIFORNIA, FOR THE PLUMAS NATIONAL FOREST. P.O. BOX 11500 QUINCY, CA. 95971.

SURVEY CREW: L.GROSS, J.SCHMIDT, D.HOBBS, B.WILLARD, H.STOKES

DRAWN BY: S.SASSER

SHEET: 4 OF 5