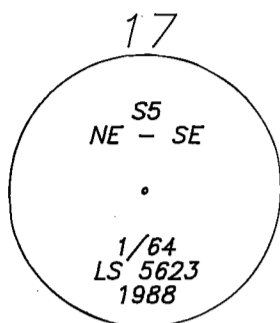
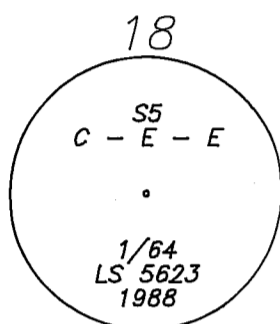


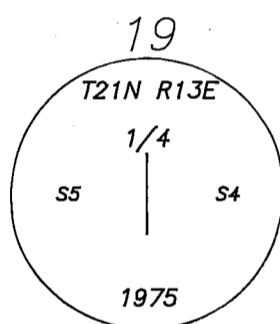
RECORD: NOTHING SET (GLO)
FOUND: NOTHING
SET: STD. USFS DRIVE-IN MON. ONE 24" ROD 4" ABOVE GROUND 30"x24"x4" M.O.S.



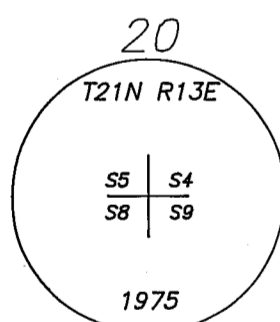
RECORD: NOTHING SET (GLO)
FOUND: NOTHING
SET: STD. USFS DRIVE-IN MON. 48" OF ROD 6" ABOVE GROUND 24"x24"x6" M.O.S.
FWB: NEW BT'S
8" W.FIR S 0°36'W 33.9 FT SCRIBED "XBT"
14" P.PINE N 82°58'W 29.8 FT SCRIBED "XBT"



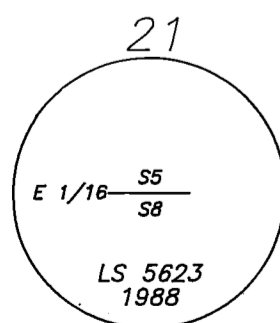
RECORD: NOTHING SET (GLO)
FOUND: NOTHING
SET: STD. USFS DRIVE-IN MON. 36" OF ROD.



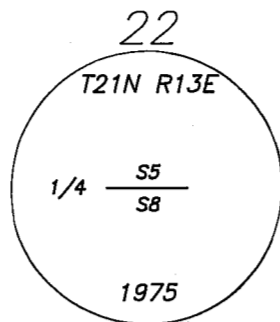
RECORD: 4"x4"x24" POST IN STONE MOUND (BOND) (GLO)
FWB: 24" P.PINE S 73°W 40 LKS
24" P.PINE S 73 1/2°E 44 LKS
FOUND: STD. BLM MON. 6" ABOVE GROUND W/1 1/2" IP NO TAG 12" ABOVE GROUND ALONGSIDE IN A 36"x36"x6" M.O.S.
FWB: 14" DECAYED STUMP S 73°42'W 27.0 FT W/OLD BT TAG (GLO)
15" DECAYED STUMP S 73°55'E 29.9 FT (GLO)
14" P.PINE S 07°41'E 33.7 FT (1975 BLM)
17" P.PINE N 24°31'W 10.5 FT (1975 BLM)
SET: NOTHING



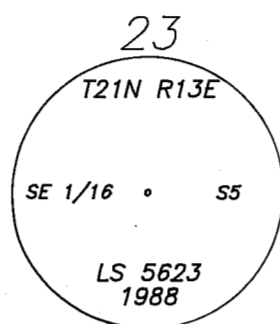
RECORD: 4"x4"x24" POST (BOND) (GLO)
FWB: 12" I.CEDAR S 21°E 64 LKS
10" I.CEDAR N 09°E 65 LKS
20" FIR S 61 1/2°W 25 LKS
10" FIR N 07°W 50 LKS
FOUND: STD. BLM MON. 11" ABOVE GROUND W/1 1/2" IP ALONGSIDE ALL IN 36"x30"x8" M.O.S.
FWB: 22" I.CEDAR N 09°03'E 42.9 FT (GLO)
31" D.FIR S 61°40'W 15.9 FT (GLO)
12" D.FIR S 40°08'E 19.4 FT (1975 BLM)
11" P.PINE N 09°05'W 16.2 FT (1975 BLM)
SET: NOTHING



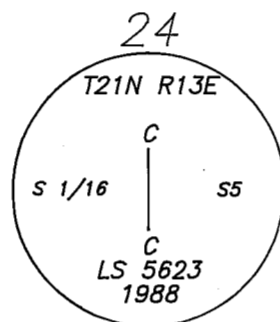
RECORD: NOTHING SET (GLO)
FOUND: NOTHING
SET: STD. USFS DRIVE-IN MON. 24" OF ROD 6" ABOVE GROUND 24"x24"x6" M.O.S.
FWB: NEW BT'S
10" P.PINE S 76°41'E 19.1 FT SCRIBED "E 1/16 S8BT"
7" W.FIR N 02°36'E 3.5 FT SCRIBED "E 1/16 S5BT"
POST IN M.O.S. N 60°27'E 6.1 FT (NO RECORD)



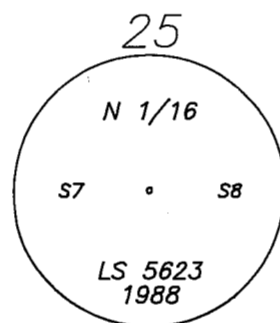
RECORD: 4"x4"x24" POST (BOND) (GLO)
FWB: 30" P.PINE N 15 1/2°E 107 LKS
26" P.PINE S 36°W 59 LKS
FOUND: STD. BLM MON. 5" ABOVE GROUND AND A 1 1/2" I.P. ALONGSIDE ALL IN 36"x36"x2" M.O.S.(ACCEPTED BASED ON BLM NOTES)
FWB: 16" I.CEDAR S 35°59'W 3.2 FT (1975 BLM)
SET: FWB: NEW BT'S
8" D.FIR N 42°39'W 20.6 FT SCRIBED "1/4 S5BT"



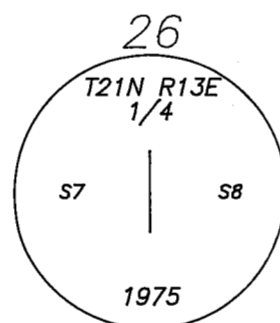
RECORD: NOTHING SET (GLO)
FOUND: NOTHING
SET: STD. USFS DRIVE-IN MON. NO M.O.S.
FWB: NEW BT'S
8" I.CEDAR S 29°40'W 10.9 FT SCRIBED "SE 1/16 S5BT"
11" P.PINE N 29°35'W 11.1 FT SCRIBED "SE 1/16 S5BT"
POST IN A M.O.S. N 83°36'E 11.1 FT (NO RECORD)



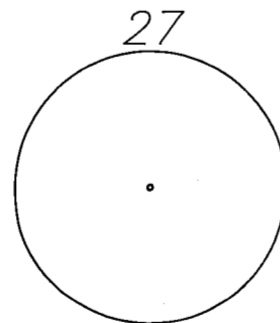
RECORD: NOTHING SET (GLO)
FOUND: NOTHING
SET: STD. USFS DRIVE-IN MON. 24" OF ROD 8" ABOVE GROUND 30"x18"x6" M.O.S.
FWB: NEW BT'S
23" DF N 61°33'E 28.1 FT SCRIBED "CS 1/16 S5BT"
21" W.F S 35°08'E 34.2 FT SCRIBED "CS 1/16 S5BT"
M.O.S. N 28°15'E 21.8 FT (NO RECORD)



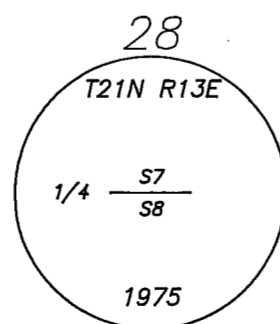
RECORD: NOTHING SET (GLO)
FOUND: NOTHING
SET: STD. USFS DRIVE-IN MON. 24" OF ROD ABOVE GROUND 18"x18"x6" M.O.S.
FWB: NEW BT'S
14" W.FIR N 39°18'W 11.1 FT SCRIBED "N 1/16 S7BT"
9" I.CEDAR N 65°17'E 8.3 FT SCRIBED "N 1/16 S8BT"



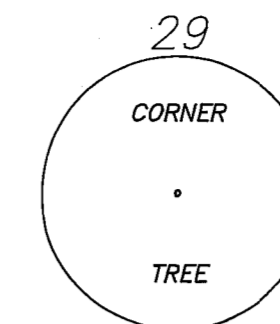
RECORD: 6"x8"x16" STONE IN 48"x48"x24" M.O.S. (BOND) (GLO)
12" I.CEDAR N 04°E 95 LKS
24" FIR N 88°W 115 LKS
FOUND: STD. BLM MON. 12" ABOVE GROUND 36"x36"x12" M.O.S.
FWB: 22" I.CEDAR N 06°57'E 62.7 FT (GLO)
46" DF S 89°55'W 75.9 FT (GLO)
SET: NOTHING



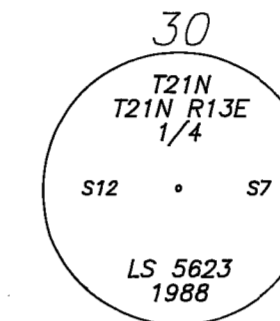
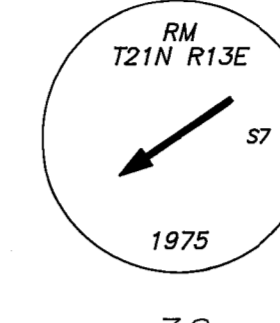
RECORD: 4"x4"x24" POST IN A 48"x54"x24" M.O.S.(BOND) (GLO)
FWB: 14" FIR S 14°E 36 LKS
6" FIR S 21 1/2°W 42 LKS
FOUND: NOTHING
SET: NOTHING (PRORATE POSITION BY DOUBLE PROPORTION)



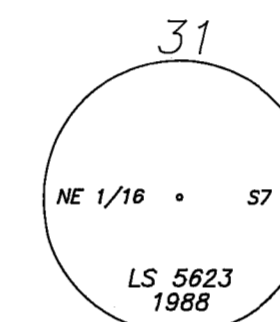
RECORD: 13"x12"x10" STONE IN A 48"x48"x24" M.O.S. (BOND) (GLO)
FWB: 20" I.CEDAR N 44 1/2°E 7 LKS
24" P.PINE S 84 1/2°W 25 LKS
FOUND: STD. BLM MON. 14" ABOVE GROUND 30"x30"x12" M.O.S.
FWB: 22" I.CEDAR N 44°33'E 4.8 FT (GLO)
33" P.PINE S 82°16'W 18.1 FT (GLO)
SET: NOTHING



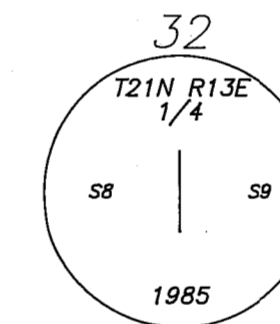
RECORD: 15" FIR (KEDDIE) (GLO)
FOUND: 28" SNAG W/VISIBLE SCRIBE MARKS (ACCEPTED AS ORIGINAL CORNER TREE)
FWB: STD. BLM MON. N 40°E 11.9 FT MARKED AS RM (1975 BLM)
FWB: 20" R.FIR S 54°E 30.4 FT (1975 BLM)
9" W.FIR N 66°E 19.8 FT (1975 BLM)
SET: NOTHING



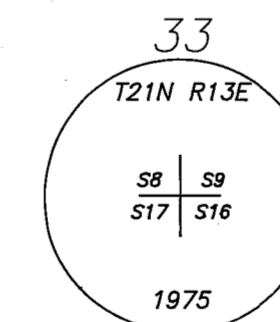
RECORD: POST (POST)
FWB: 20" MNT. PINE N 7 1/2°E 16 LKS
8" SPRUCE S 19 1/2°W 19 LKS
FOUND: NOTHING
SET: STD. USFS MON. 9" ABOVE GROUND 36"x36"x8" M.O.S. (SINGLE PROPORTION)
FWB: 11" W.FIR S 51°50'E 15.9 FT SCRIBED "1/4 S7BT"
15" R.FIR S 76°29'W 37.8 FT SCRIBED "1/4 S12BT"



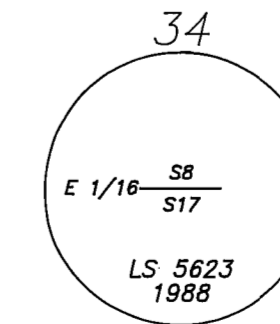
RECORD: NOTHING SET (GLO)
FOUND: NOTHING
SET: STD. USFS DRIVE-IN MON. 24" OF ROD 6" ABOVE GROUND 24"x24"x6" M.O.S.
FWB: NEW BT'S
15" W.FIR S 89°31'W 27.1 FT SCRIBED "NE 1/16 S7BT"
26" I.CEDAR N 06°53'W 20.1 FT SCRIBED "NE 1/16 S7BT"



RECORD: 4"x4"x24" POST IN A 48"x48"x24" M.O.S. (BOND) (GLO)
20" FIR N 35°E 12 LKS
12" FIR S 26 1/2°W 15 LKS
FOUND: STD. BLM MON. 10" ABOVE GROUND 36"x36"x8" M.O.S. ACCEPTED BASED ON BLM NOTES
FWB: 23" DF N 27 3/4°E 30.4 FT (1985 BLM)
22" PINE S 33 3/4°W 66.0 FT (1985 BLM)
SET: NOTHING



RECORD: 4"x4"x48" POST IN A 48"x48"x24" M.O.S.(BOND) (GLO)
FWB: 35" FIR N 89°W 18 LKS
26" FIR N 02°E 89 LKS
FOUND: STD. BLM MON. 11 UP 36"x36"x8" M.O.S. (1975)
FWB: 54" DECAYED PINE STUMP N 83°40'E 12.7 FT W/BT TAG (GLO)
45" DECAYED PINE STUMP S 02°04'W 59.0 FT W/BT TAG (GLO)
13" I.CEDAR S 68°49'W 12.9 FT (1975 BLM)
9" W.FIR N 57°18'W 12.8 FT (1975 BLM)
8" P.PINE N 05°27'E 19.0 FT (1975 BLM)
SET: NOTHING



RECORD: NOTHING (GLO)
FOUND: NOTHING
SET: STD. USFS DRIVE-IN MON. 8" ABOVE GROUND 30"x30"x8" M.O.S.
FWB: NEW BT'S
11" FIR N 77°08'E 5.8 FT SCRIBED "E 1/16 S8BT"
7" FIR N 14°33'W 16.8 FT SCRIBED "E 1/16 S8BT"

T21N R13E SEC 5, 6, 7 AND 8 SHEET 4 OF 5