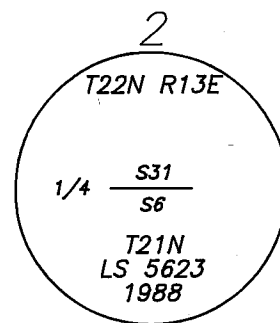


RECORD: POST (KEDDIE)
(GLO)
FWB:
32" P.PINE S 66 3/4"W 152 LKS
38" P.PINE S 63"W 112 LKS
30" P.PINE N 68 3/4"E 96 LKS
4"X4" POST W/6 NOTCHES ON EACH CORNER (MINTO FOUND)
FWB:
PITS AND MOUNDS (MINTO FOUND)

FOUND: 5/8" REBAR W/PLASTIC CAP RCE 15265 2" ABOVE GROUND (4RS117) ACCEPTED AS CORNER
FWB:
45" P.PINE SNAG S 65"W 73.4 FT (1964 K TAG READS "BT-CORNER BEARS N 63'E 112 LKS)
NOTE: CHECKED TOPO CALLS IN THREE DIRECTIONS FIT GLO RECORD.

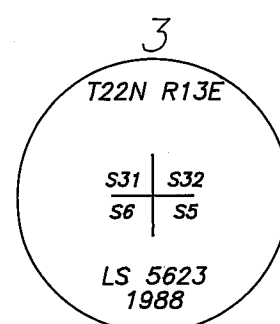
SET: REPLACED W/STD. USFS MON. 8" ABOVE GROUND 18"X18"X6" M.O.S. BURIED FOUND. RCE 15265 MON. ALONGSIDE
FWB: NEW BT'S
19" I.CEDAR N 23'06"E 10.4 FT SCRIBED "T22NR13ES31BT"
12" I.CEDAR N 23'06"E 10.4 FT SCRIBED "T22NR13ES31BT"
16" P.PINE S 16'40"E 13.7 FT SCRIBED "T21NR13ES56BT"
19" P.PINE S 45'36"W 19.9 FT SCRIBED "T22NR12E56BT"



RECORD: POST (KEDDIE)
(GLO)
FWB:
40" P.PINE N 34 1/4"W 75 LKS
43" P.PINE S 19'E 130 LKS
3"X3" POST MARKED 1/4 S IN MOUND (MINTO FOUND)
43" P.PINE S 19'E 130 LKS MARKED 1/4 S BT (MINTO FOUND)

FOUND: NOTHING

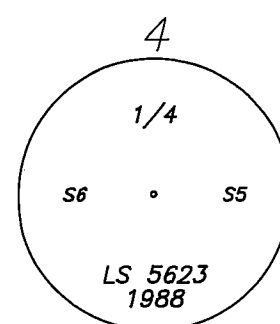
SET: STD USFS MON. IN A 30"X30"X4" MOS. (POSITIONED BY IRREGULAR BOUNDARY ADJUSTMENT)
FWB: NEW BT
21" P.PINE N 14'43"W 114.8 FT SCRIBED "BT"
1/2" REBAR W/PLASTIC CAP LS 2843 N 13' 23'37"E 9.42 FT (5RS63)
1" IP 16" ABOVE GROUND N 46'35'38"W 32.9 FT (NO RECORD)



RECORD: POST (KEDDIE)
(GLO)
5"X5"X48" PINE POST W/ONE NOTCH ON WEST (MINTO FOUND)

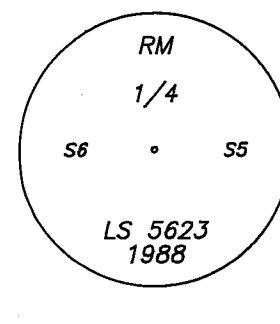
FOUND: NOTHING

SET: STD. USFS MON. 4" BELOW GROUND (POSITION BY IRREGULAR BOUNDARY ADJUSTMENT SET BELOW GROUND BY LAND OWNER'S REQUEST; FUTURE GOLF COURSE)
FWB:
1/2" REBAR W/ALUM. CAP LS 2843 2" ABOVE GROUND N 16'41'22"E 15.95 FT (5RS142)

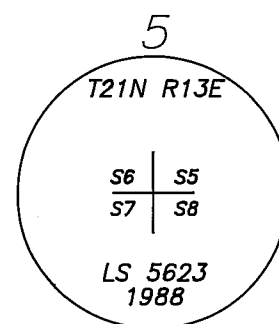


RECORD: 4"X4"X24" POST IN STONE MOUND POST (BOND)
(GLO)
FWB:
14" P.PINE S 75 3/4"E 115 LKS (BOND)
24" P.PINE S 4 1/2"W 341 LKS (BOND)

FOUND: 1/2" REBAR W/ALUMINUM CAP LS 2843 5" ABOVE GROUND (5RS 142) ACCEPTED AS ORIGINAL CORNER POSITION
FWB:
30" DECAYED STUMP S 04'27"W 224.7 FT (GLO)(BROWN BT TAG IN CENTER OF STUMP, O. BROWN FOUND SCRIBING 1974)



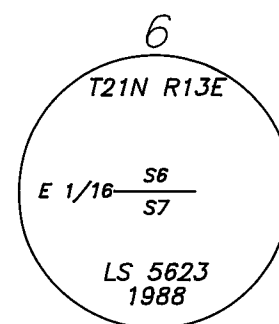
SET: REPLACED W/STD. USFS DRIVE-IN MON. 4" ABOVE GROUND 72" OF ROD
FWB: NEW BT
16" P.PINE N 22'42"W 79.9 FT SCRIBED "1/4 S6BT"
STD. USFS DRIVE-IN MON. 48" OF ROD S 80'11'39"W 5.18 FT. MARKED AS A REFERENCE MONUMENT (R.M.)



RECORD: POST 4"X4"X48" (BOND)
(GLO)
FWB:
38" I.CEDAR S 88"W 22 LKS
32" I.CEDAR N 11"W 63 LKS
12" I.CEDAR S 52'E 66 LKS
8" FIR N 58 1/4'E 50 LKS

FOUND: 1/2" REBAR W/ALUM. CAP LS 2843 7" ABOVE GROUND 30"X30"X4" M.O.S. (ACCEPTED AS ORIGINAL CORNER POSITION)
FWB:
61" I.CEDAR S 89'47"W 14.35 FT (GLO)
48" I.CEDAR STUMP N 11'E38"W 41.8 FT (GLO)

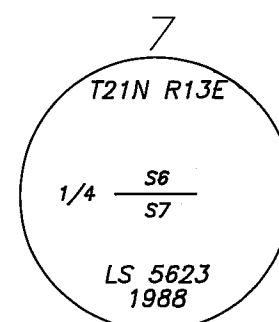
SET: REPLACED W/STD. USFS MON. 8" ABOVE GROUND 30"X30"X4" M.O.S. BURIED FOUND LS 2843 MON. ALONGSIDE
FWB: NEW BT'S
18" W.FIR S 45'20"E 12.3 FT SCRIBED "T21NR13ES8BT"
18" W.FIR N 34'13"W 28.4 FT SCRIBED "T21NR13ES7BT"
9" W.FIR N 53'45"E 28.6 FT SCRIBED "T21NR13ES5BT"



RECORD: NOTHING SET
(GLO)

FOUND: NOTHING

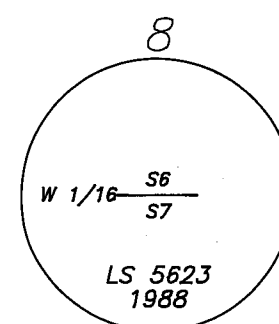
SET: STD. USFS DRIVE-IN MON. 1" ABOVE GROUND 36"X36"X1" M.O.S. (PROPORTIONATE POSITION)
FWB: NEW BT'S
6" D.FIR N 14 1/2"W 30.5 FT SCRIBED "E 1/16 S6BT"
18" D.FIR S 09"W 24.2 FT SCRIBED "E 1/16 S7BT"



RECORD: 16"X10"X5" STONE IN 48"X48"X24" STONE MOUND (BOND)
(GLO)
FWB:
24" P.PINE N 34"W 79 LKS
4" FIR S 38 1/2'E 97 LKS

FOUND: 1/2" REBAR W/ALUM. CAP LS 2843 IN A 48"X48"X24" M.O.S. (6RS63 ACCEPTED AS O.K. CORNER POSITION)
FWB:
DECAYED PINE STUMP N 34'22"W 50.5 FT (GLO)

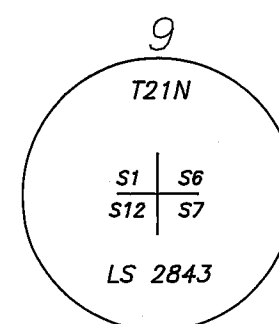
SET: STD. USFS MON. 10" ABOVE GROUND 48"X48"X10" M.O.S. BURIED FOUND LS 2843 MON. ALONGSIDE.
FWB: NEW BT'S
8" W.FIR N 74'30"E 7.4 FT SCRIBED "1/4 S6BT"
8" W.FIR S 06'25"E 9.4 FT SCRIBED "1/4 S7BT"



RECORD: NOTHING SET
(GLO)

FOUND: NOTHING

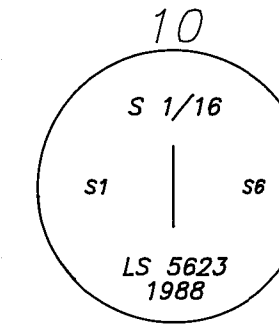
SET: STD. USFS DRIVE-IN MON. 6" ABOVE GROUND 48" OF ROD NO M.O.S.
FWB: NEW BT'S
23" S.PINE N 18'14"W 15.5 FT SCRIBED "S 1/16 S6BT"
13" W.FIR N 54'43"E 8.3 FT SCRIBED "S 1/16 S6BT"



RECORD: 5"X8"X24" STONE (KEDDIE)
(GLO)

FOUND: 1/2" REBAR W/ALUM. CAP LS 2843 6" ABOVE GROUND 24"X24"X4" M.O.S. (6RS63 ACCEPTED POSITION AS BEST POSSIBLE LOCATION BASED ON TOPO CALLS)

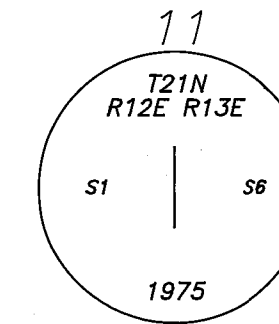
SET: FWB: NEW BT'S
9" W.FIR N 42 1/4'E 10.0 FT SCRIBED "T21NR13ES6BT"
17" W.FIR S 85 1/2'E 24.9 FT SCRIBED "T21NR13ES7BT"
8" W.FIR S 32 1/2"W 5.6 FT SCRIBED "T21NR12ES12BT"
11" W.FIR N 20 1/2"W 3.1 FT SCRIBED "T21NR12ES1BT"



RECORD: NOTHING SET
(GLO)

FOUND: 1/2" REBAR W/ALUM. CAP LS 2843 FLUSH W/GROUND 6RS63 (ACCEPTED AS BEST EVIDENCE OF TRUE CORNER POSITION)

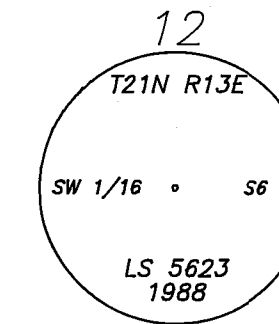
SET: REPLACED W/STD. USFS DRIVE-IN MON. 48" OF ROD 8" ABOVE GROUND 24"X24"X8" MOS BURIED LS 2843 MON. ALONGSIDE.
FWB: NEW BT'S
20" W.FIR S 20'52"E 11.0 FT SCRIBED "S 1/16 S6BT"
16" W.FIR S 62'02"W 16.2 FT SCRIBED "S 1/16 S1BT"



RECORD: POST (KEDDIE)
(GLO)
FWB:
12" I.CEDAR S 49 1/4"W 37 LKS
17" I.CEDAR N 83'E 43 LKS

FOUND: STD. BLM MON. 2" ABOVE GROUND 36"X36"X2" M.O.S.
FWB:
STUMP HOLE W/CEDAR STUMP LAYING ALONGSIDE S 49'57"W 24.1 FT (GLO)
36" I.CEDAR N 81'36"E 28.1 FT W/PARTIAL SCRIBING VISIBLE (GLO)
17" W.FIR N 00'47"E 19.9 FT (BLM 1975)

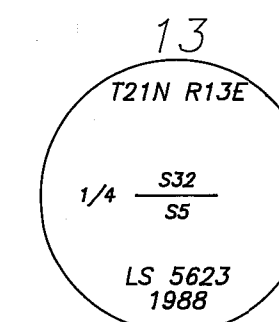
SET: NOTHING



RECORD: NOTHING SET
(GLO)

FOUND: 1/2" REBAR W/ALUM CAP LS 2843 (ACCEPTED AS BEST EVIDENCE OF TRUE CORNER POSITION)

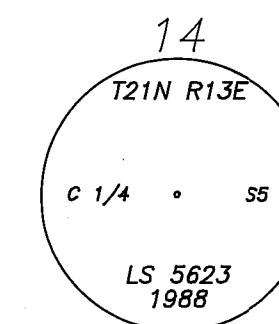
SET: REPLACED W/STD. USFS DRIVE-IN MON. 36" OF ROD 6" ABOVE GROUND BURIED FOUND LS 2843 MON. ALONGSIDE.
FWB: NEW BT'S
23" W.FIR S 31'38"W 14.8 FT SCRIBED "BT"
29" W.FIR N 82'17"W 11.3 FT SCRIBED "BT"



RECORD: POST (KEDDIE)
(GLO)
48" P.PINE S 23 1/4"W 133 LKS (87.8 FT)
50" P.PINE N 45'E 37 LKS (24.4 FT)

FOUND: 3/4" IP AND 6" STEEL SPIKE (1RS93 ACCEPTED AS ORIGINAL CORNER POSITION)
FWB: 48" ROTTEN STUMP S 23 1/4'E 86.2 FT W/O.BROWN BT TAG (GLO)
50" ROTTEN STUMP N 45'E 29.0 FT W/O.BROWN BT TAG (GLO)

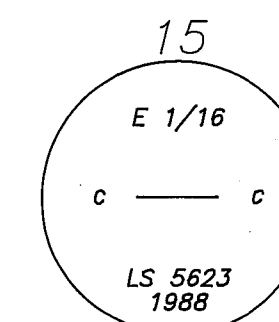
SET: STD. USFS MON. BURIED FOUND 3/4" IP AND SPIKE ALONGSIDE BT'S



RECORD: NOTHING SET
(GLO)

FOUND: 1/2" REBAR W/ALUM CAP LS 2843 FLUSH W/GROUND (5RS141 ACCEPTED AS BEST EVIDENCE OF TRUE CORNER POSITION)

SET: STD. USFS DRIVE-IN MON. FLUSH W/GROUND 24" OF ROD BURIED FOUND LS 2843 MON. ALONGSIDE.
FWB: NEW BT'S
17" P.PINE S 56'23'E 25.6 FT SCRIBED "C 1/4 S5BT"
20" P.PINE S 20'33'E 30.7 FT SCRIBED "C 1/4 S5BT"



RECORD: NOTHING SET
(GLO)

FOUND: NOTHING

SET: STD. USFS DRIVE-IN MON. ONE 24" ROD 5" ABOVE GROUND
FWB: NEW BT'S
12" P.PINE S 22'12"W 20.8 FT SCRIBED "CE 1/16 S5BT"
16" I.CEDAR N 83'50"W 23.1 FT SCRIBED "CE 1/16 S5BT"