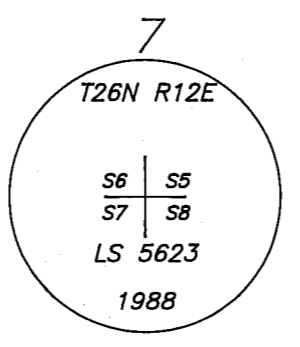
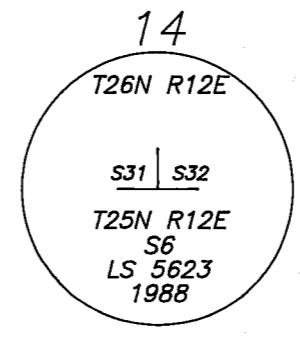


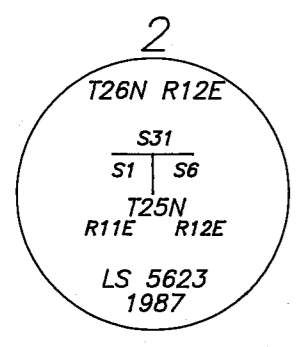
1
RECORD: POST IN STONE MOUND 24 INCHES HIGH FROM WHICH BEARS A BLACK OAK 10 INCHES IN DIAMETER N60°W 90 LINKS DIST. PITCH PINE 25 INCHES IN DIAMETER S53°W 46 LINKS DIST. CEDAR 16 INCHES IN DIAMETER S15-1/2°E 58 LINKS DIST.
FOUND: 1-1/4" OD IP NO TAG 18" AG NO MOS (3RS146)
FWB: 16" BO N54°30'W 59.7 FT (90 LKS) CLOSED FACE (ASSUMED GLO) 31" PP S54°55'W 27.3 FT (41 LKS) CLOSED FACE (ASSUMED GLO) 22" IC S18°26'E 37.3 FT (57 LKS) CLOSED FACE (ASSUMED GLO)
SET: REPLACED FOUND MON W/STD USFS MON 8" AG IN A 24"x24"x8" MOS BURIED FOUND MON ALONGSIDE



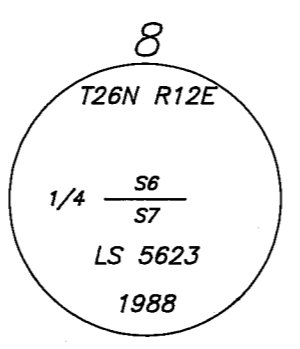
7
RECORD: GRANITE STONE 12X8X6 INS FOR CORNER TO SECTIONS 5,6,7 AND 8
FWB: YELLOW PINE 10 INS DIA N12°E 60 LKS DIST BLACK OAK 13 INS DIA N80°W 75 LKS DIST YELLOW PINE 6 INS DIA S38°E 45 LKS DIST YELLOW PINE 13 INS DIA S42°W 66 LKS DIST
FOUND: SCATTERED MOS
FWB: 19" PP N12°31'E 37.2 FT. (56 LKS) (ASSUMED GLO) 28" PP S39°16'W 46.8 FT. (71 LKS) SCRIBING VISIBLE (GLO)
SET: STD USFS MON 12" AG IN CENTER OF FOUND MOS IN A 36"x36"x6" MOS
FWB: 11" DF N81°20'W 24.7 FT SCRIBED "T25NR12ES6BT" 7" IC S70°38'E 38.8 FT SCRIBED "T25NR12ES8BT"



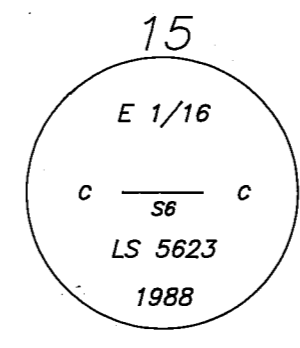
14
RECORD: GRANITE STONE 15X10X7 IN.
FWB: YELLOW PINE 26 IN DIA N12°W 58 LKS DIST. YELLOW PINE 30 IN DIA N70°E 62 LKS DIST.
FOUND: A 16"x11"x5" GRANITE ROCK W/5 OR 6 NOTCHES (GLO)
FWB: 24" PP STUMP N12°57'W 37.5 FT (57 LKS ASSUMED GLO) 40" PP STUMP N70°48'E 43.4 FT (66 LKS ASSUMED GLO)
SET: STD USFS ROCK TABLET WHICH IS A 3-1/2" DIA ALUMINUM CAP W/ A 4" STEM MORTARED INTO 5'X6'X6" BOULDER
FWB: 7" BO N43°30'W 15.7 FT SCRIBED "T26NR12ES31SCBT" 17" SP N30°00'E 38.8 FT SCRIBED "T26NR12ES32SCBT"



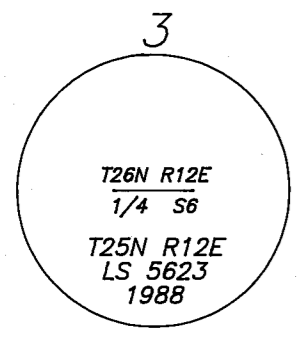
2
RECORD: POST 48X5X5 INCHES IN STONE MOUND 24 INCHES HIGH FROM WHICH BEARS PITCH PINE 22 INCHES DIAMETER S54°E 23 LINKS DIST. PITCH PINE 30 INCHES DIAMETER S57°W 6 LINKS DIST.
FOUND: 1-1/4" OD IP NO TAG 4" AG NO MOS (ASSUMED 5PM76)
FWB: 27" PP S52°41'E 17.0 FT (26 LKS) SCRIBING VISIBLE (GLO) STUMP HOLE S49°W 4.7 FT (7 LKS) W/30" LOG ALONGSIDE (ASSUMED GLO)
SET: REPLACED FOUND MON W/STD USFS DRIVE-IN MON 8" AG IN A 36"x30"x7" MOS STAMPED "AM" ON CAP BURIED FOUND MON ALONGSIDE
ALSO SET: STD USFS MON AT THE TRUE POINT OF INTERSECTION (SEE DETAIL "A")
FWB: 8" DF S42°23'W 14.2 FT SCRIBED "T25NR11ES1CCBT"



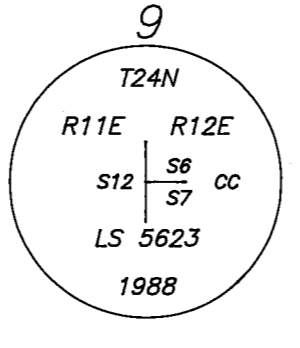
8
RECORD: GRANITE STONE 18X12X8 INS., FOR QUARTER SECTION CORNER
FWB: YELLOW PINE 8 INS DIA N78°E 40 LKS DIST CEDAR 6 INS DIA S18°E 55 LKS DIST
FOUND: NOTHING
SET: STD USFS DRIVE-IN MON 12" AG IN A 24"x24"x10" MOS
FWB: 6" IC N38°32'E 6.9 FT SCRIBED "1/4S6BT" 9" WF S28°43'E 23.1 FT SCRIBED "1/4S7BT"



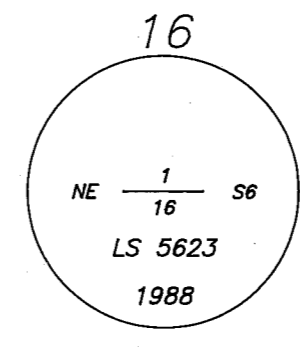
15
RECORD: NOTHING SET
FOUND: NOTHING AT CORNER LOCATION
SET: STD USFS DRIVE-IN MON W/36" OF ROD 3" AG IN A 18"x18"x3" MOS
FWB: 11" DF N34°24'E 6.4 FT SCRIBED "CE1/16S6BT" 8" DF N71°51'W 8.0 FT SCRIBED "CE1/16S6BT"



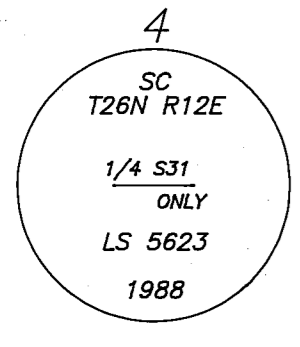
3
RECORD: NOTHING SET
FOUND: NOTHING AT CALCULATED CORNER POSITION WITHIN TOLERABLE LIMITS
FWB: 3/4" REBAR W/PLASTIC CAP RCE 22836 1" AG S74°39'17"W 3.60 FT (NO RECORD) DID NOT ACCEPT AS N1/4 S6
SET: STD USFS MON 2" BELOW GROUND (LAND OWNER'S REQUEST)
FWB: STD USFS DRIVE-IN MON W/48" OF ROD S16°09'34"E 38.56 FT (REFERENCE MONUMENT)



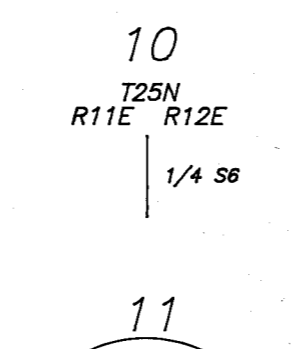
9
RECORD: GRANITE STONE, 20X10X8 INS., FOR CLOSING CORNER TO SECTIONS 6 & 7
FWB: CEDAR 23 INS. DIA. N7° E. 6 LKS. DIST. BLACK OAK 5 INS. DIA. S30° W. 29 LKS. DIST.
FOUND: 3/4" OD IP W/METAL TAG LS3297 (5PM76) 24" AG IN 24"x24"x18" MOS
FWB: 28" IC N09°38'E 4.6 FT (9LKS) SCRIBING VISIBLE (GLO)
SET: REPLACED FOUND MON W/STD USFS DRIVE-IN MON W/48" OF ROD 8" AG IN A 24"x24"x8" MOS STAMPED AM ON CAP BURIED FOUND MON ALONGSIDE
ALSO SET: STD USFS DRIVE-IN MON W/48" OF ROD 7" AG IN A 24"x24"x6" MOS AT TRUE POINT OF INTERSECTION (SEE DETAIL "C")
FWB: 5" DF N62°15'E 6.6 FT SCRIBED "XCCBT"



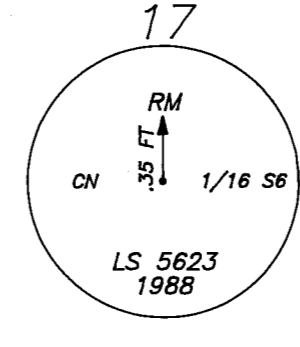
16
RECORD: NOTHING SET
FOUND: NOTHING AT CALCULATED CORNER POSITION WITHIN TOLERABLE LIMITS
FWB: 5/8" REBAR TAGGED RCE 22836 (NO RECORD) N88°30'W 2.6 FT (DID NOT ACCEPT AS 1/16 COR)
SET: STD USFS DRIVE-IN MON W/12" OF ROD 2" AG
FWB: 10" PP S61°41'W 23.9 FT. 16" DF S03°10'W 16.5 FT.



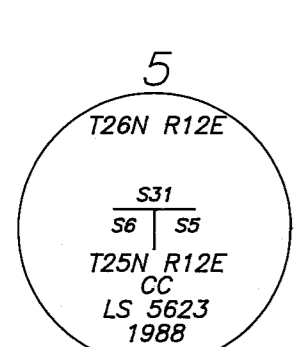
4
RECORD: POST IN STONE MOUND
FWB: COTTONWOOD 12 IN DIA N10°W 54 LKS DIST COTTONWOOD 7 IN DIA S55-1/2°W 70 LKS DIST
FOUND: NOTHING AT CORNER LOCATION
FWB: 1-1/4" OD IP W/ALUM DISK (RCE11128) 6" AG IN A 18" DIA MOS S88°01'45"E 29.43 FT (3M146) DID NOT ACCEPT AS S 1/4 S31 PER BLM INSTRUCTIONS, SEE SHEET 4 OF 4
SET: STD USFS MON 8" AG IN A 30"x30"x6" MOS
FWB: 22" BO N04°18'E 108.7 FT SCRIBED "1/4S31BT" 34" PP N88°46'E 225.3 FT SCRIBED "1/4S31BT"



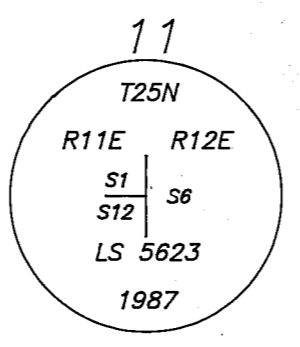
10
RECORD: NOTHING SET
FOUND: NOTHING
SET: NOTHING SET CALCULATED POINT ONLY



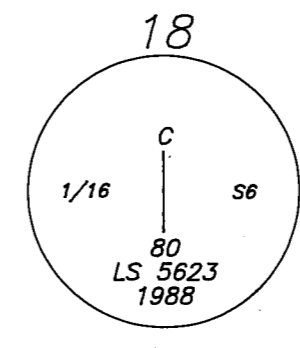
17
RECORD: NOTHING SET
FOUND: NOTHING
SET: NOTHING AT CORNER LOCATION (6'X4'X4' BOULDER IN THE WAY)
FWB: 6" DF N11°33'E 8.1 FT 5" IC N60°37'W 6.2 FT STD USFS DRIVE-IN MON W/24" OF ROD 8" AG S24°26'W 0.35 FT (REFERENCE MONUMENT)



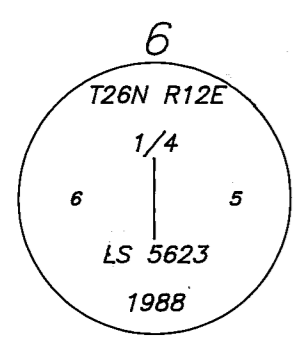
5
RECORD: GRANITE STONE, 20X14X3 INS., FOR CLOSING CORNER TO SECTIONS 5 AND, 6
FWB: YELLOW PINE 8 INS DIA N80-1/2°E 31 LKS DIST BLACK OAK 12 INS DIA S29°E 45 LKS DIST BLACK OAK 6 INS DIA S64°W 52 LKS DIST
FOUND: 3/4" OD IP W/METAL TAG LS3297 8" AG (5PM76)
FWB: 16" BO STUMP S26°06'E 27.7 FT(42 LKS) NO SCRIBING (ASSUMED GLO) 26" BO STUMP S66°36'W 36.5 FT(55 LKS) NO SCRIBING (ASSUMED GLO)
SET: REPLACED FOUND MON W/STD USFS MON STAMPED "AM" ON CAP BURIED FOUND MON ALONGSIDE
ALSO SET: STD USFS MON 8" AG IN A 24"x24"x8" MOS AT TRUE POINT OF INTERSECTION (SEE DETAIL "B")
FWB: 13" PP S55°30'W 18.7 FT SCRIBED "T25NR12ES6CCBT"



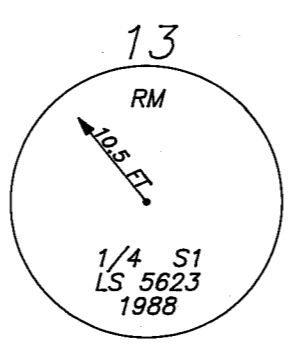
11
RECORD: POST IN A STONE MOUND
FWB: PP 15 IN. DIA N36°W 48 LKS DIST. BO 8 IN. DIA S42-1/2°E 76 LKS DIST. OAK CLUSTER 11 IN. DIA S87°W 14 LKS DIST.
FOUND: NOTHING AT CORNER LOCATION
FWB: 27" PP N36°00'W 31.7 FT. (48 LKS) NO SCRIBING (ASSUMED GLO)
SET: STD USFS MON 6" AG IN A 36"x36"x6" MOS
FWB: 16" PP S73°E 11.7 FT SCRIBED "T25NR12ES6BT" 6" WF S32°W 34.3 FT SCRIBED "T25NR11ES12BT"



18
RECORD: NOTHING SET
FOUND: NOTHING
SET: STD USFS DRIVE-IN MON W/36" OF ROD 6" AG IN A 24"x24"x6" MOS
FWB: 28" PINE S04°51'W 35.3 FT 22" ALDER N71°38'W 36.6 FT



6
RECORD: A GRANITE STONE 16X12X8 INS FOR QUARTER SECTION CORNER
FWB: YELLOW PINE 26 INS DIA S89°E 43 LKS. DIST. YELLOW PINE 8 INS DIA N34-1/2°W 68 LKS. DIST.
FOUND: 1" OD IP NO TAG 1" AG IN A 36"x36"x8" MOS (5PM76)
FWB: 27" PP S84°55'E 28.9 FT. (44 LKS) SCRIBING VISIBLE (GLO) 30" PP N37°56'W 44.9 FT (68 LKS) NO SCRIBING (ASSUMED GLO)
SET: REPLACED FOUND MON W/STD USFS MON 8" AG IN A 30"x30"x8" MOS
FWB: 15" IC N67°12'E 11.0 FT SCRIBED "1/4S5BT" BURIED FOUND MON ALONGSIDE USFS MON



13
RECORD: PITCH PINE 12 IN DIA.
FOUND: 20" PP CORNER TREE SCRIBING VISIBLE (GLO)
SET: NOTHING AT CORNER LOCATION
FWB: STD USFS DRIVE-IN MON S25°54'E 10.5 FT (REFERENCE MON)

NONSTANDARD ABBREVIATIONS

FWB	FROM WHICH BEARS
BT	BEARING TREE
MOS	MOUND OF STONE
AG	ABOVE GROUND
JN	JUNIPER
DF	DOUGLAS FIR
WF	WHITE FIR
RF	RED FIR
PP	PONDEROSA PINE
SP	SUGAR PINE
JP	JEFFREY PINE
IC	INCENSE CEDAR
MON	MONUMENT
RM	REFERENCE MONUMENT

RECORD OF SURVEY

LOCATED IN SECTION 6 T25N R12E AND SECTION 31 T26N R12E MDM COUNTY OF PLUMAS, STATE OF CALIFORNIA FOR THE PLUMAS NATIONAL FOREST. P.O. BOX 11500 QUINCY, CA. 95971.

SURVEY CREW
R.Knoettgen
J.Schmidt
B.Willard
H.Stokes
D.Hobbs

DRAWN BY S.Sasser

SHEET: 3 OF 4