

NO EVIDENCE OF THE ORIGINAL CORNER FOUND, AT A PROPORTIONATE POSITION SET A MONUMENT 28\"/>

NO EVIDENCE OF THE ORIGINAL CORNER FOUND, AT A PROPORTIONATE POSITION SET A MONUMENT 24\"/>

FD. A 24\"/>

FD. A 1\"/>

FD. A 1\"/>

NO EVIDENCE OF THE ORIGINAL CORNER FOUND, AT A PORTIONATE POSITION SET MONUMENT 25\"/>

FD. A STN. 18\"/>

CC NO EVIDENCE OF CORNER FOUND AT A PROPORTIONATE POSITION, ESTABLISHED THE CORNER FROM WHICH:

PCSWC NO EVIDENCE OF THE ORIGINAL CORNER FOUND, AT A PROPORTIONATE POSITION SET MONUMENT 18\"/>

MONUMENT SET 20\"/>

MONUMENT SET 6\"/>

FD. A 12\"/>

W-E 1/64 MONUMENT SET 18\"/>

FOUND 1\"/>


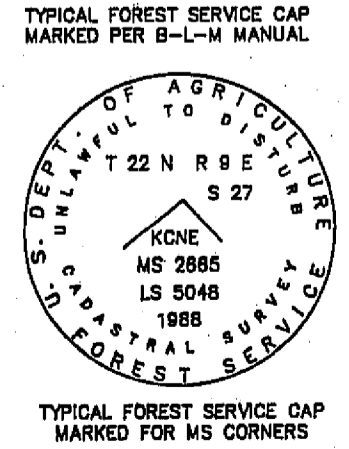
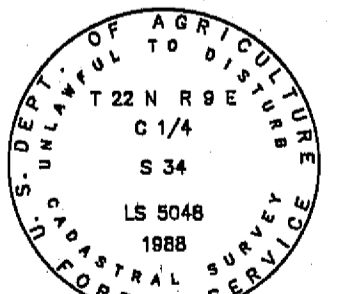
NOTE

BASIS OF BEARING WAS A SOLAR OBSERVATION TAKEN NEAR THE NORTH 1/4 CORNER OF SECTION 23 ON 9/9/89.

THIS PLAT REPRESENTS A RECORD OF THE PARTIAL RETRACEMENT AND/OR SUBDIVISION OF SECTIONS 23 AND 34 AND THE PARTIAL RETRACEMENT OF MINERAL SURVEYS 2522 AND 2665. THE ORIGINAL SURVEY WAS EXECUTED BY D.C. HALL, DEPUTY SURVEYOR, IN 1884. THE MINERAL SURVEYS WERE EXECUTED BY WM. SCHULD, U.S. MINERAL SURVEYOR IN 1886 AND 1887. ALL ARE RECORDS OF THE BUREAU OF LAND MANAGEMENT, SACRAMENTO, CALIFORNIA.

LEGEND

- FOUND A U.S.F.S. 3\"/>
- FOUND A 1\"/>
- FOUND G-L-O ORIGINAL EVIDENCE AS NOTED, D.C. HALL, D.S. 1884, SET A U.S.F.S. 3\"/>
- FOUND MINERAL SURVEY ORIGINAL EVIDENCE AS NOTED, WM. SCHULD, U.S.M.S., 1887, SET A U.S.F.S. 3\"/>
- ⊙ SET A U.S.F.S. 3\"/>
- ⊖ COMPUTED POINT, NOTHING SET
- [] RECORD BEARING AND/OR DISTANCE, G-L-O, 1884
- () RECORD BEARING AND/OR DISTANCE, MS 2665, 1887



JOB NO. 1032-888-CA
 CONTRACT NO. 53-9A13-8-1K-36
 SHEET 2 OF 2
 EXP. 6/30/90
 RONALD E. STOLL, R.L.S. 5048

A PORTION OF
 M S 2665 AND SECTION 34
 T 22 N R 9 E M.D.M.
 IN THE UNINCORPORATED TERRITORY OF
 PLUMAS COUNTY, CALIFORNIA
RECORD OF SURVEY
 RES LAND SURVEYS, INC. 8335 PLACITA DADIVOSO
 TUCSON, ARIZONA 85704