
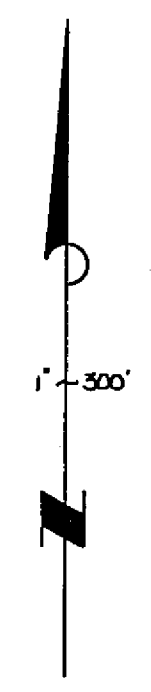


T23N R8E
1/4
S16 | S15
LS 5623
1988

EAST QUARTER CORNER, SECTION 16, 23/8
 FOUND: 12x9x3" rock in 24x18x4" MDS
 with 1/4" marked on West face.
 (1884 Rec: Granite Stone,
 12x8x7" in 3x3x2" MDS)
 Fwb: 57° YP, N79-07W, 29.2 feet, open blaze
 (1884 Rec: 30' YP, West, 421Ks)
 SET: At found stone position, a
 Std FS Mon, up 6", in MDS
 Fwb: 17° WF, N9-03E, 26.9 feet, mkd "1/4 S15BT"
 15° WF, N89-24E, 10.1 feet, mkd "1/4 S15BT"



STATE OF CALIFORNIA
LANDS

PLUMAS
NATIONAL
FOREST
LANDS

1/4 Corner

N 0-06-48 W, 2644.05 feet
(1884 Rec: N 0-14 W, 40 chains)

S16 | S15
S21 | S22

T23N R8E
S16 | S15
S21 | S22
LS 5623
1988

SOUTHEAST CORNER, SECTION 16, 23/8
 FOUND: Depression with fir roots and a
 scattered stone mound
 (1884 Rec: MKd 24" Fir for corner)
 Fwb: 46° Fir, N75-55E, 40.9 feet, open blaze
 (1884 Rec: 18" Fir, N73E, 621Ks)
 45° Pine, S2-37E, 22.4 feet, open blaze
 (1884 Rec: 24" YP, S3E, 34 UKs)
 SET: At distance-distance intersection from
 two BT's, Std FS Mon, up 10", in MDS
 Fwb: 10° Fir, N5-39E, 49.1 feet, mkd "T23N R8E S15BT"
 11° Fir, N65-16 W, 19.3 feet, mkd "T23N R8E S16BT"

BASIS OF BEARINGS

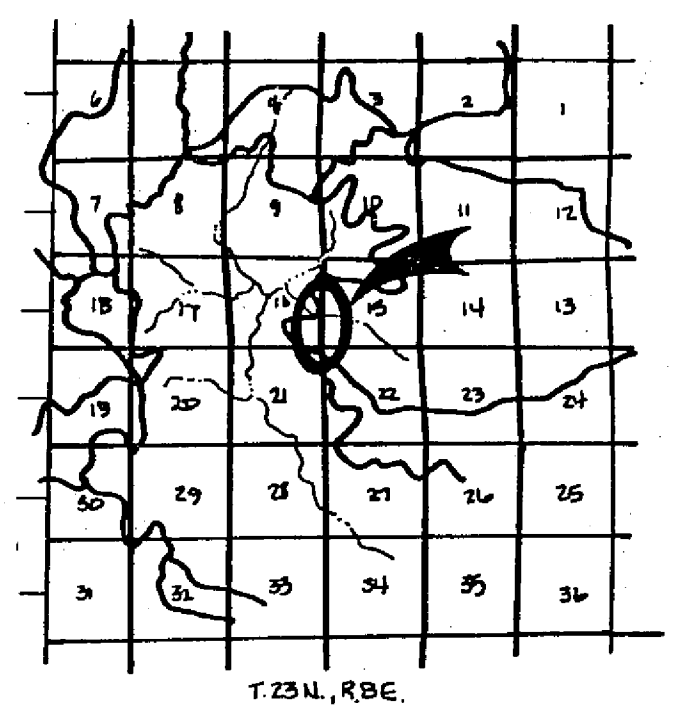
A solar observation was taken at a point which
 lies S 0-24-11 W, 575.78 feet from the East
 Quarter Corner, Section 16, T23N, R8E, MDM.

NOTES

A Standard Forest Monument (Std FS Mon)
 is a 2-1/4-inch diameter aluminum pipe,
 30-inches long, with a 3/4-inch aluminum
 cap, embossed with the United States
 Department of Agriculture, Forest Service
 (USDA, FS) Logo and L.S. number.

HISTORY OF SURVEYS

The original survey of the subdivision of Township
 23 North, Range 8 East, Mount Diablo Meridian,
 was performed by J.C. Hall, Deputy Surveyor,
 under contract of July 5, 1881, and surveyed
 during the months of October and November,
 1881.




VICINITY MAP
SCALE: 1 inch = 2 miles

LEGEND

- Found acceptable evidence, remonumented
- Forest Service Property Line, surveyed line
- YP Yellow Pine
- WF White Fir
- BT Bearing Tree
- mkd marked
- fwb From which bears
- Rec Record
- MDS Mound of Stone
- LS Land Surveyor
- T Township
- R Range
- N North
- S South or Section
- E East
- W West
- IKS Links
- MDM Mount Diablo Meridian

SURVEYOR'S STATEMENT

THIS MAP CORRECTLY REPRESENTS A SURVEY MADE BY ME
 OR UNDER MY DIRECTION IN CONFORMANCE WITH THE REQUIREMENTS
 OF THE LAND SURVEYORS' ACT AT THE REQUEST OF THE U.S.D.A.
 PLUMAS NATIONAL FOREST IN 1988.



William G. Snow
 WILLIAM G. SNOW, LS 5623
 FOREST LAND SURVEYOR
 PLUMAS NATIONAL FOREST

COUNTY SURVEYOR'S STATEMENT

THIS MAP HAS BEEN EXAMINED IN ACCORDANCE WITH SECTION
 8766 OF THE LAND SURVEYORS' ACT THIS 30TH DAY
 OF August 1988.

Lawrence J. Brock
 LAWRENCE J. BROCK, RCE 13528
 PLUMAS COUNTY SURVEYOR

RECORDER'S STATEMENT

Filed this 30TH day of August, 1988, at 9:30 A.M.,
 in Book 8 of Records of Survey, at Page 99, at the
 request of the County Surveyor.
 FEE \$ 500 ILS 11445
 FILE NO. 5795 COUNTY RECORDER

By Book Cammish
 DEPUTY

RECORD OF SURVEY

LOCATED IN SECTION 16, T23N, R8E, M.D.M.
 COUNTY OF PLUMAS STATE OF CALIFORNIA
 FOR THE PLUMAS NATIONAL FOREST
 July, 1988