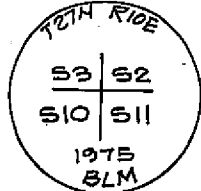
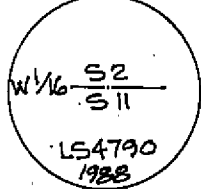
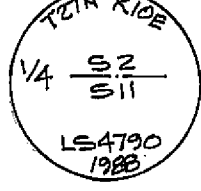

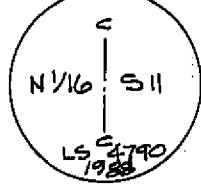

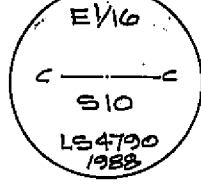






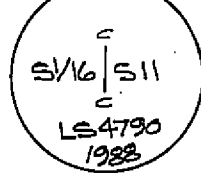

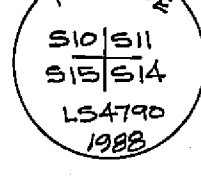
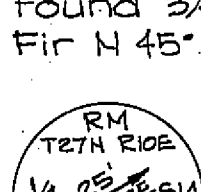

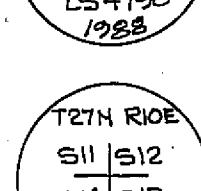



CORNER NOTES


- ①  Found B.L.M. B.C.I.P. and 3/4" I.P. "LS2322" in M.O.S. and
45" Pine stump S80°E 13.2'
23" Douglas Fir S83°W 13.9'
17" Cedar N33 1/2°W 19.1'
29" Cedar Snag N25°E 57.5'
- ②  Found 3/4" I.P. "LS2322" in M.O.S. and
12" Douglas Fir N81°E 4.5'
Set A.C.A.P. in M.O.S. and marked
16" White Fir S4°W 38.7'
- ③  Found 3/4" I.P. "LS2322" in M.O.S. and
48" Sugar Pine Snag S54°W 22.4'
35" Sugar Pine Snag N77°E 12.5'
Set A.C.A.P. in M.O.S. and marked
8" Douglas Fir S69 1/2°W 16.6'
8" Douglas Fir N25 1/2°W 26.9'
- ④  Found 3/4" I.P. "LS2322"
Set A.C.A.P. in M.O.S. and marked
4" Cedar N19°W 12.5' (XBT)
7" Douglas Fir S59°E 17.4'
- ⑤  Found 3/4" I.P. "LS2322" in M.O.S.
Set A.C.A.P. in M.O.S. and marked
18" Pine S7°W 48.0'
17" White Fir S66°W 31.5'
- ⑥  Found 3/4" I.P. "LS2322" in M.O.S. and
10" White Fir S56°W 9.5'
Set A.C.A.P. in M.O.S. and marked
6" White Fir N51°W 8.4'
- ⑦  Found 3/4" I.P. "LS2322" in M.O.S. and
14" Pine N38°E 32.9'
20" Pine S47°E 41.0'
Set A.C.A.P. in M.O.S.
- ⑧  Found 3/4" I.P. "LS2322" in M.O.S. and
37" Pine S10°W 10.0'
31" Pine S81°W 8.6'
Set A.C.A.P. in M.O.S.
- ⑨  Set A.C.A.P. in M.O.S. and marked
27" Cedar N22°E 9.2'
5" Pine N42°W 33.7'
- ⑩  Found 3/4" I.P. "LS2322" in M.O.S. and
17" Douglas Fir N17°W 13.6'
Set A.C.A.P. in M.O.S. and marked
9" White Fir N84°E 12.4'
- ⑪  Found 3/4" I.P. "LS2322" in M.O.S. and
27" Pine S89°E 10.2'
27" Pine N59 1/2°E 23.4'
Set A.C.A.P. in M.O.S.

- ⑫  Set A.C.A.P. in M.O.S. and marked
10" White Fir S74°W 19.5'
Found 17" Douglas Fir S59°E 7.7'
- ⑬  Set A.C.A.P. in M.O.S. and marked
20" White Fir S19°E 3.5'
10" Cedar N85°W 22.3'
- ⑭  Found 3/4" I.P. "LS2322" in M.O.S. and
7" Stump S25°W 3.5'
15" White Fir N69°E 3.0'
Set A.C.A.P. in M.O.S. and marked
16" Douglas Fir S53°E 9.0'
- ⑮  Found 3/4" I.P. "LS2322" in M.O.S. and
28" Douglas Fir N29°E 17.7'
Set A.C.A.P. in M.O.S. and marked
6" Yellow Pine S72°W 3.5' (XBT)
- ⑯  Found Rebar & Washer "LS2322" in M.O.S.
and 22" Ponderosa Pine S60°W 66.3',
31" Ponderosa Pine S50°E 44.2'
28" Pine N78°E 63.4'
Set A.C.A.P. in M.O.S. and marked
7" White Fir N15°W 23.8'
- ⑰  Found 3/4" I.P. "LS2322" in M.O.S. and a 16" Douglas
Fir N45°E 7.7'
- ⑱  Found 25" Ponderosa Pine Tree Corner
and 16" Cedar N39°E 15.2'
20" Ponderosa Pine S28°E 20.5'
Set A.C.A.P. Reference Monument
in M.O.S. S30°W 25.0'
- ⑲  Found 3/4" I.P. "LS2322" in M.O.S. and
26" Ponderosa Pine N50°W 21.0'
13" Ponderosa Pine S61°W 21.7'
Set A.C.A.P. in M.O.S.
- ⑳  Found 3/4" I.P. "LS2322" in M.O.S. and
21" Cedar S73°E 26.4'
Set A.C.A.P. in M.O.S. and marked
3" Cedar N33°E 15.2' (XBT)
8" Ponderosa Pine N16°W 26.4'
8" Cedar S24°W 36.9'

Positions of found 3/4" I.P. by LS.2322 (Loren Sargent) were accepted and remonumented whether perpetuated by Sargent or established per 4 R/S 79

SURVEYOR'S STATEMENT

This map correctly represents a survey made by me or under my direction in conformance with the requirements of the Land Surveyors' Act at the request of U.S.D.A. Plumas National Forest in July 1988



Jay A. Burgess
Jay A. Burgess LS 4790

COUNTY SURVEYOR'S STATEMENT

This map has been examined in accordance with Section 8766 of the Land Surveyors' Act this 2nd day of June, 1989.

Lawrence J. Brock
Lawrence J. Brock RCE13528

COUNTY RECORDER'S STATEMENT

Filed this 9th day of June, 1989 in Book 8 of Record of Surveys at Page 84185, Plumas County Records at the request of the County Engineer

Fee: \$ 7.00

File No 3423

JoAnna Van Gelder
Deputy

Ila Diggs
County Recorder

RECORD OF SURVEY
FOR
PLUMAS NATIONAL FOREST
EAST ZONE 88 CADASTRAL SURVEY

Being Section 11 and a portion of Section 10, T.27N., R.10E., M.D.M. in the unincorporated territory of Plumas County, California.



May, 1989